

LEGEND

- FZ - Farming Zone
- NRZ - Neighbourhood Residential Zone
- PCRZ - Public Conservation and Resource Zone
- RLZ - Rural Living Zone

Municipal Boundary

Disclaimer
This publication may be of assistance to you but the State of Victoria and its employees do not guarantee that the publication is without flaw of any kind or is wholly appropriate for your particular purposes and therefore disclaims all liability for any error, loss or other consequence which may arise from you relying on any information in this publication.

© The State of Victoria Department of Environment, Land, Water and Planning 2018

0 610 1,220
Meters

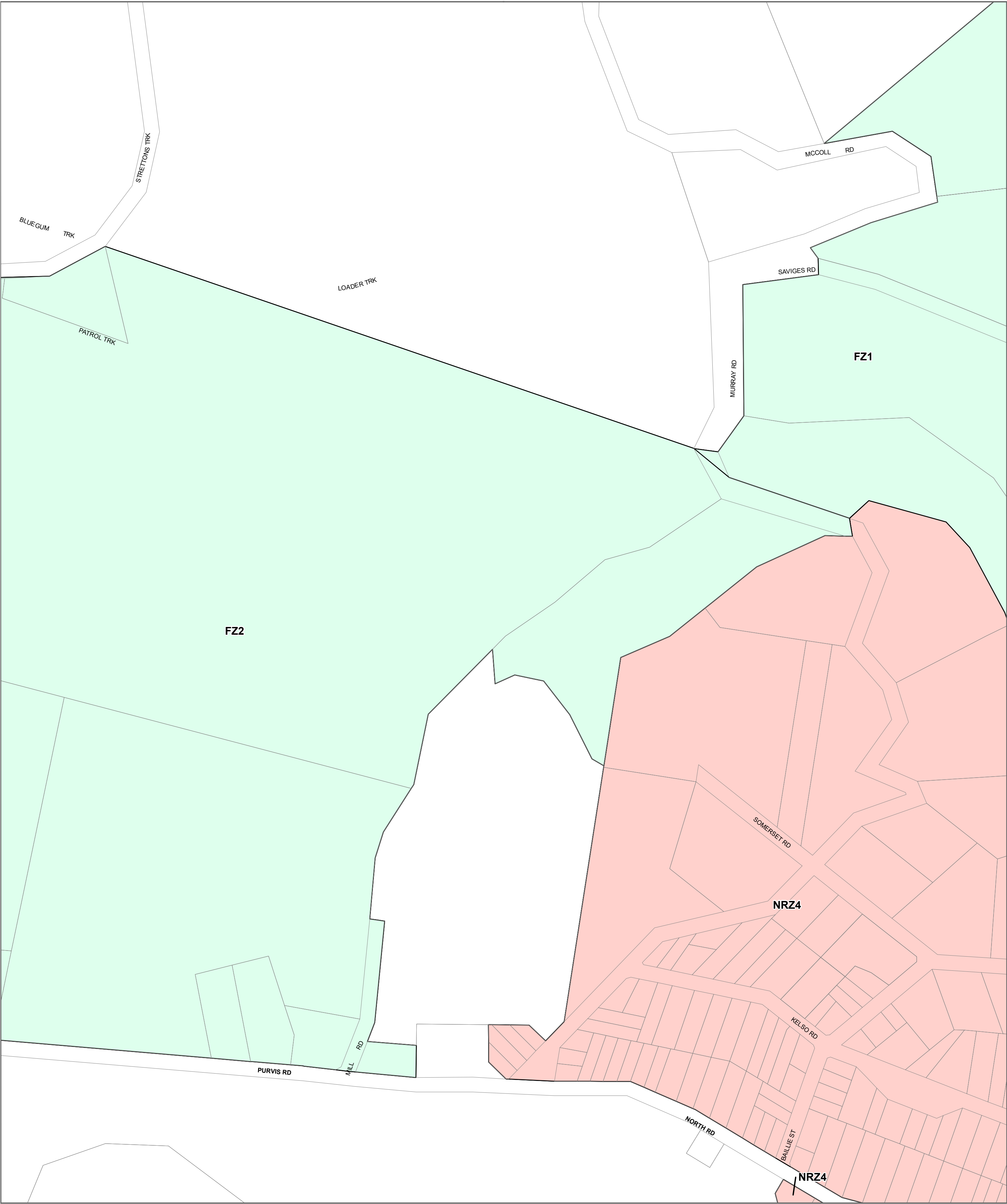
NORTH

Planning Group
Printed: 12/06/2019
Amendment Version: 5

Australian Map Grid Zone 55

Environment, Land, Water and Planning

INDEX TO ADJOINING SCHEME MAPS



LEGEND

- FZ - Farming Zone
- NRZ - Neighbourhood Residential Zone
- Municipal Boundary

Disclaimer
This publication may be of assistance to you but the State of Victoria and its employees do not guarantee that the publication is without flaw of any kind or is wholly appropriate for your particular purposes and therefore disclaims all liability for any error, loss or other consequence which may arise from you relying on any information in this publication.

© The State of Victoria Department of Environment, Land, Water and Planning 2018

0 150 300
Meters

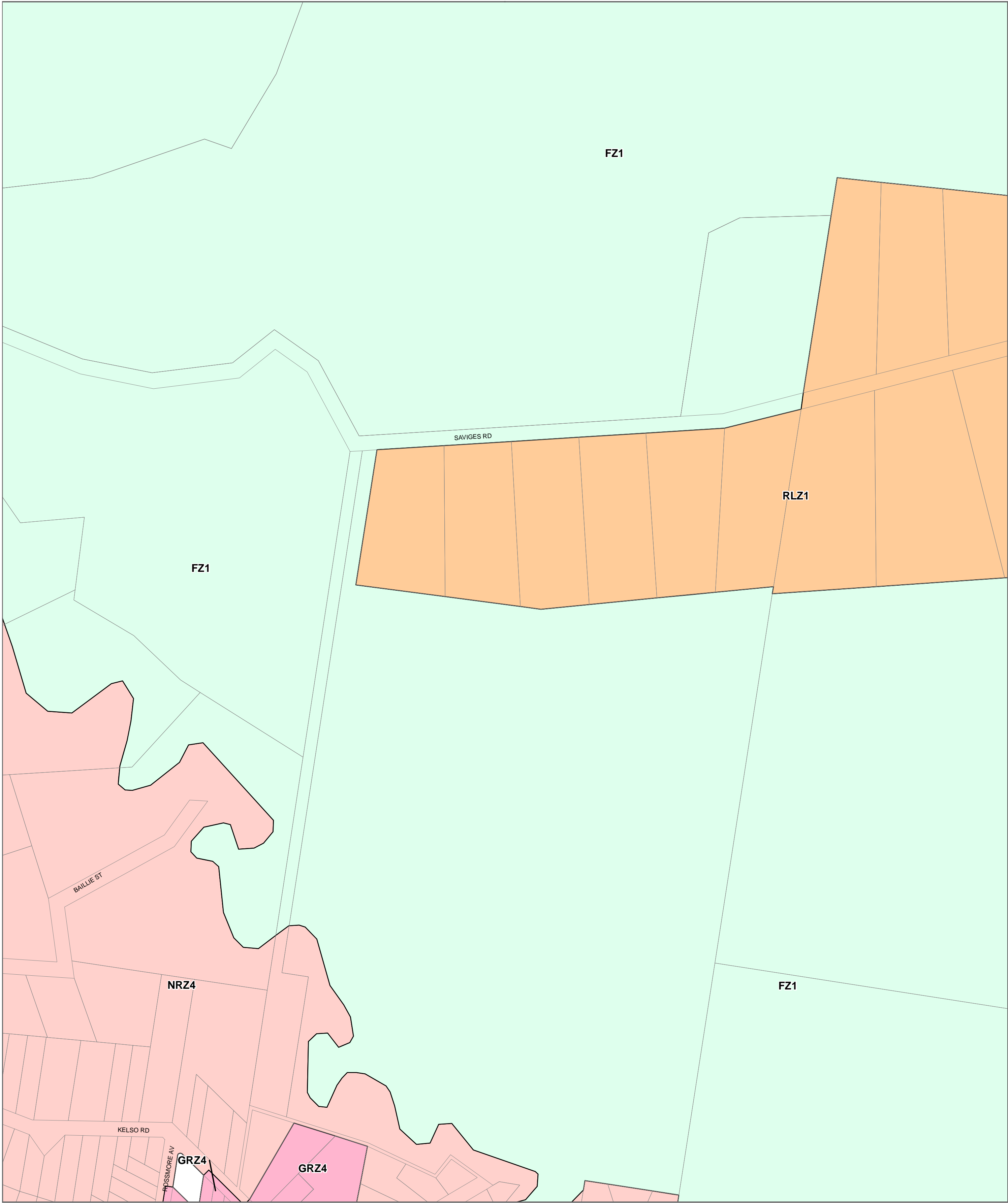
NORTH

Planning Group
Printed: 11/06/2019
Amendment Version: 5

VICTORIA
State Government

Environment,
Land, Water
and Planning

INDEX TO ADJOINING SCHEME MAPS

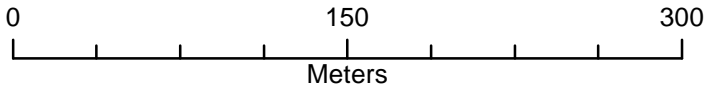


- LEGEND**
- FZ - Farming Zone
 - GRZ - General Residential Zone
 - NRZ - Neighbourhood Residential Zone
 - RLZ - Rural Living Zone

Municipal Boundary

Disclaimer
This publication may be of assistance to you but the State of Victoria and its employees do not guarantee that the publication is without flaw of any kind or is wholly appropriate for your particular purposes and therefore disclaims all liability for any error, loss or other consequence which may arise from you relying on any information in this publication.

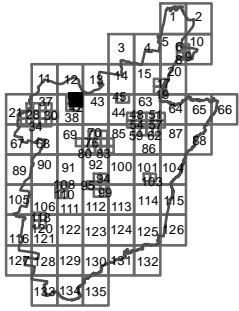
© The State of Victoria Department of Environment, Land, Water and Planning 2018

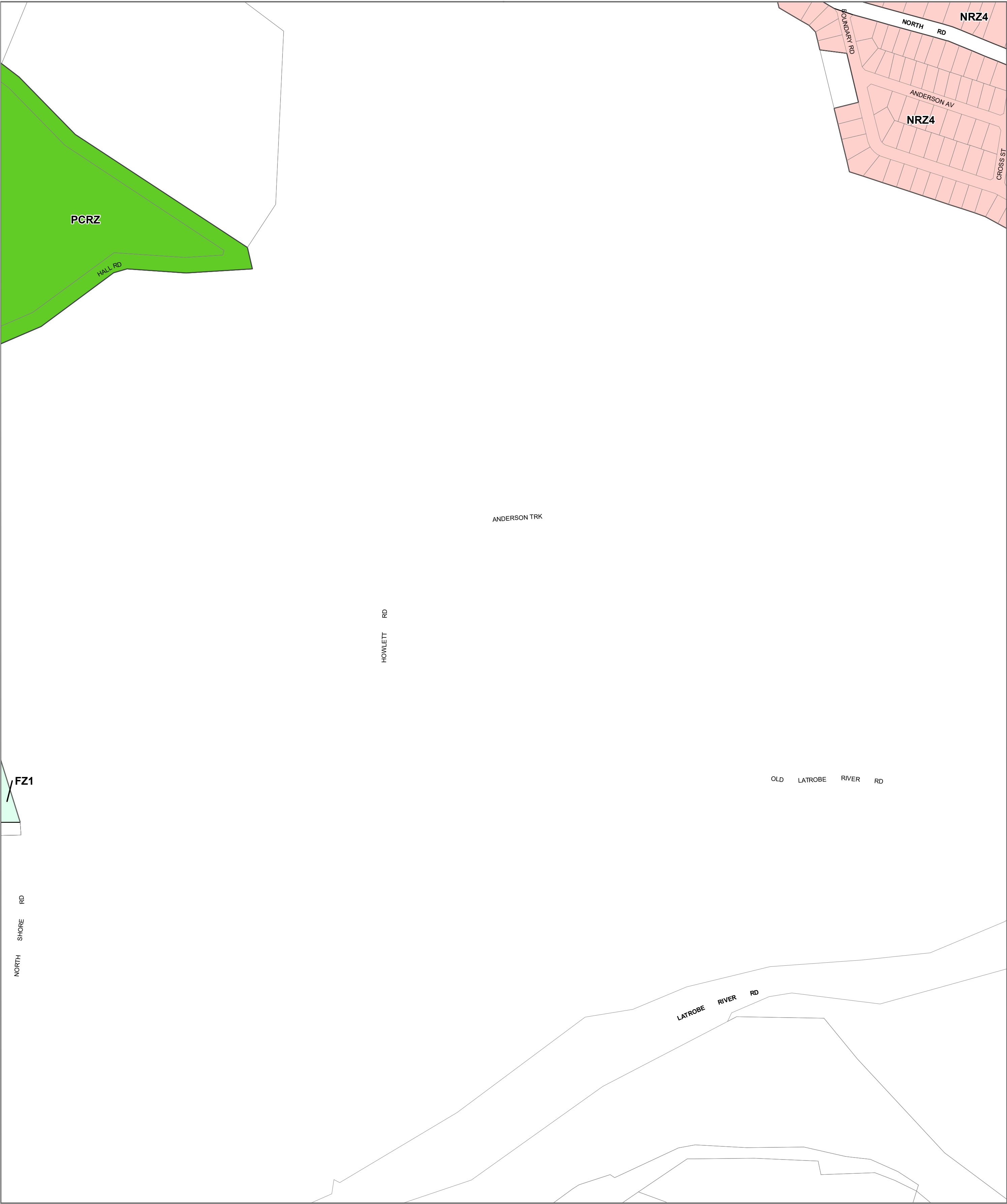


NORTH
Planning Group
Printed: 11/06/2019
Amendment Version: 5



INDEX TO ADJOINING SCHEME MAPS





LEGEND

- FZ - Farming Zone
- NRZ - Neighbourhood Residential Zone
- PCRZ - Public Conservation and Resource Zone

Municipal Boundary

Disclaimer
This publication may be of assistance to you but the State of Victoria and its employees do not guarantee that the publication is without flaw of any kind or is wholly appropriate for your particular purposes and therefore disclaims all liability for any error, loss or other consequence which may arise from you relying on any information in this publication.

© The State of Victoria Department of Environment, Land, Water and Planning 2018

0 150 300
Meters

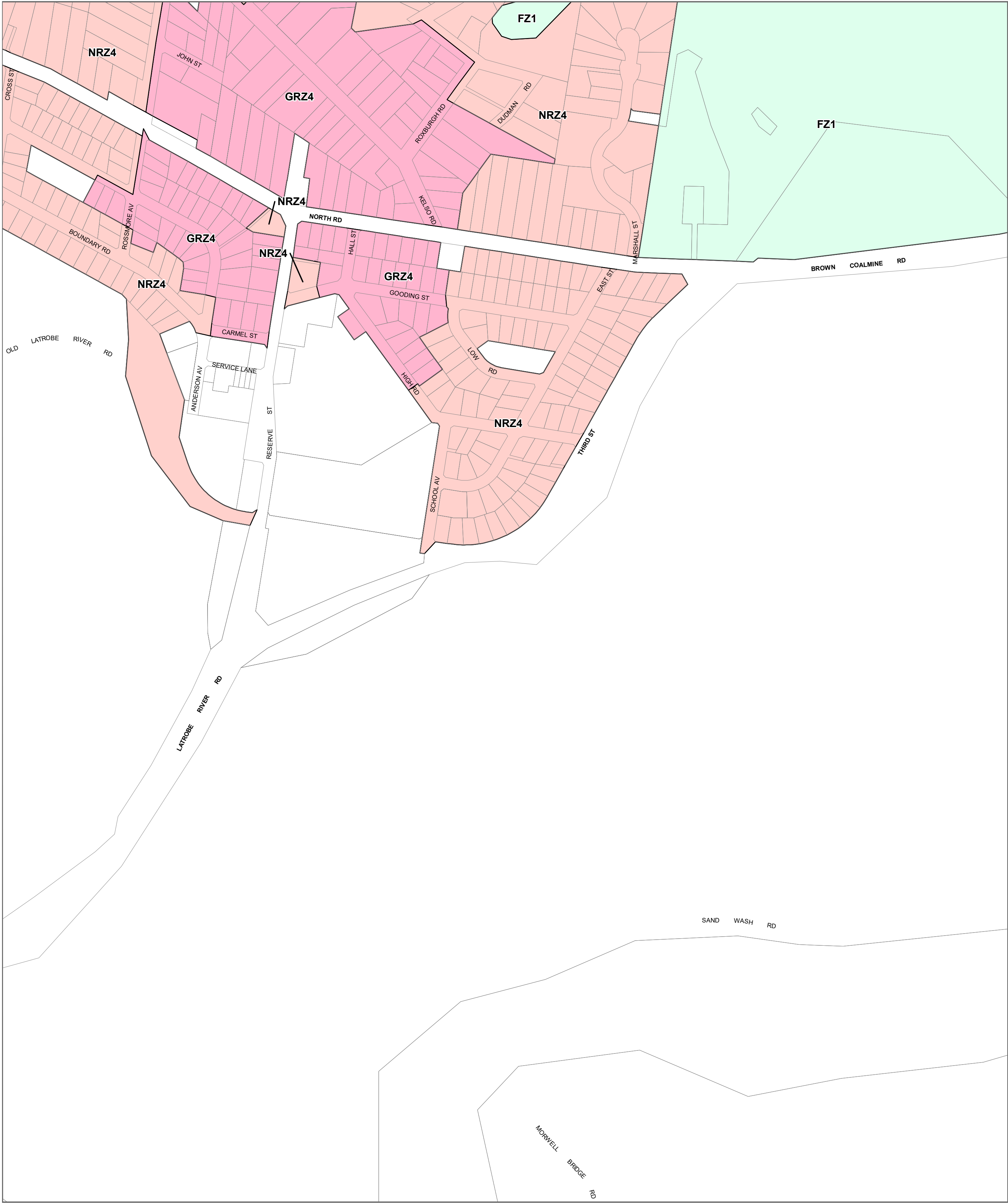
NORTH

Planning Group
Printed: 11/06/2019
Amendment Version: 5

Australian Map Grid Zone 55

Environment, Land, Water and Planning

INDEX TO ADJOINING SCHEME MAPS



LEGEND

- FZ - Farming Zone
- GRZ - General Residential Zone
- NRZ - Neighbourhood Residential Zone

Municipal Boundary

Disclaimer
This publication may be of assistance to you but the State of Victoria and its employees do not guarantee that the publication is without flaw of any kind or is wholly appropriate for your particular purposes and therefore disclaims all liability for any error, loss or other consequence which may arise from you relying on any information in this publication.

© The State of Victoria Department of Environment, Land, Water and Planning 2018

0 150 300
Meters



Planning Group
Printed: 11/06/2019
Amendment Version: 5



Environment,
Land, Water
and Planning

INDEX TO ADJOINING SCHEME MAPS

