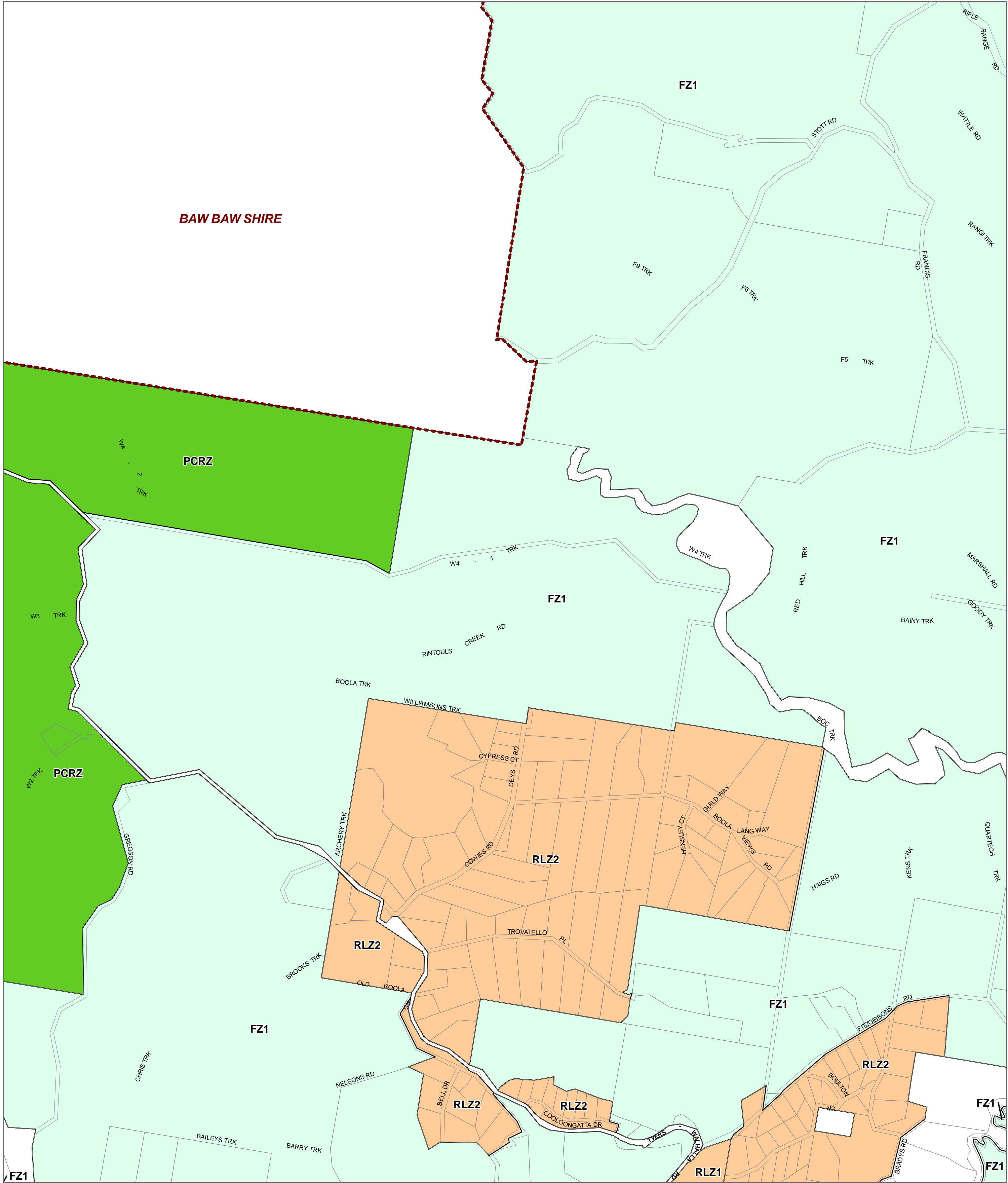




LATROBE PLANNING SCHEME - LOCAL PROVISION

AMENDMENT C105latr



LEGEND

-  FZ - Farming Zone
 PCRZ - Public Conservation and Resource Zone
 RLZ - Rural Living Zone



Disclaimer
This publication may be of assistance to you but the State of Victoria and its employees do not guarantee that the publication is without flaw of any kind or is wholly appropriate for your particular purposes and therefore disclaims all liability for any error, loss or other consequence which may arise from you relying on any information in this publication.

© The State of Victoria Department of
Environment, Land, Water and Planning 2018

A horizontal number line representing distance in meters. It starts at 0 on the left and ends at 1,220 on the right. There are major tick marks at 0, 305, 610, 915, and 1,220. The word "Meters" is written below the line.

Australian Map Grid Zone 55

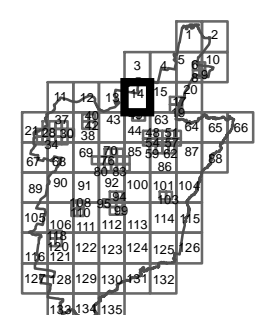


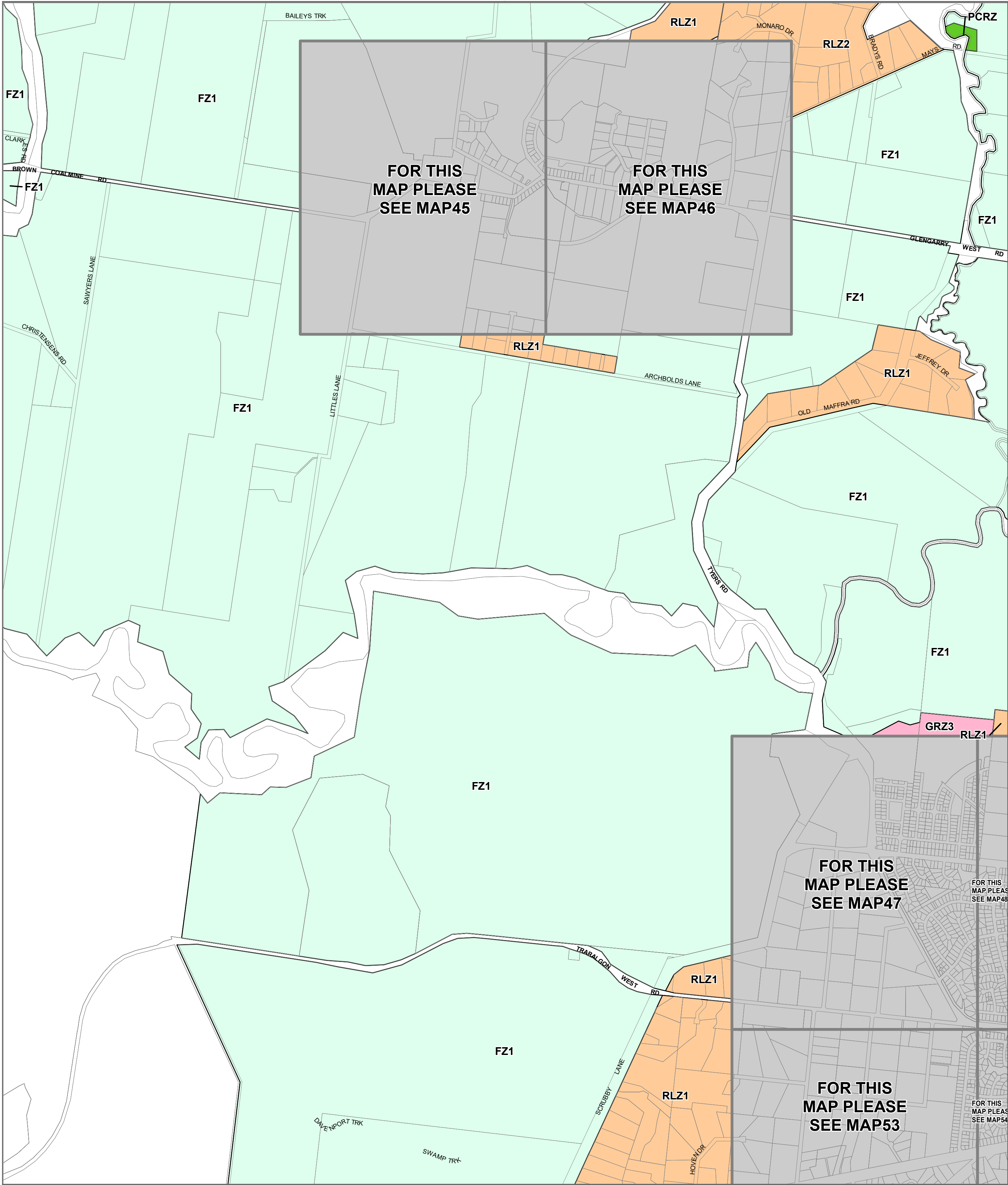
Planning Group
Printed: 11/06/2019
Amendment Version: 5



Environment,
Land, Water
and Planning

INDEX TO ADJOINING SCHEME MAPS





LEGEND

- FZ - Farming Zone
- GRZ - General Residential Zone
- NRZ - Neighbourhood Residential Zone
- PCRZ - Public Conservation and Resource Zone
- RLZ - Rural Living Zone

Municipal Boundary

Disclaimer

This publication may be of assistance to you but the State of Victoria and its employees do not guarantee that the publication is without flaw of any kind or is wholly appropriate for your particular purposes and therefore disclaims all liability for any error, loss or other consequence which may arise from you relying on any information in this publication.

© The State of Victoria Department of Environment, Land, Water and Planning 2018

0 610 1,220

Meters

Australian Map Grid Zone 55

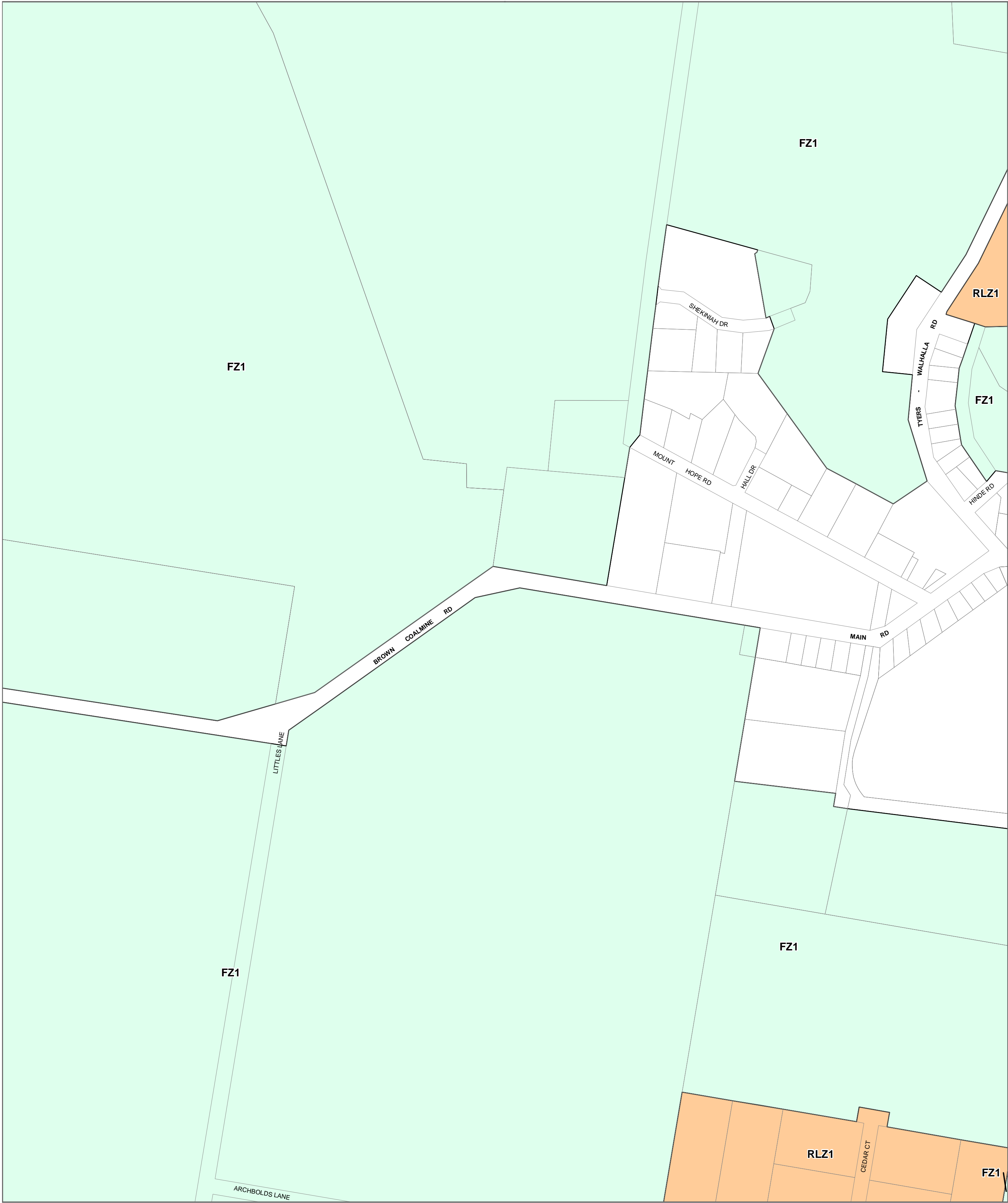
NORTH

Planning Group
Printed: 12/06/2019
Amendment Version: 5

VICTORIA
State Government

Environment,
Land, Water
and Planning

INDEX TO ADJOINING SCHEME MAPS




LEGEND
FZ - Farming Zone
RLZ - Rural Living Zone

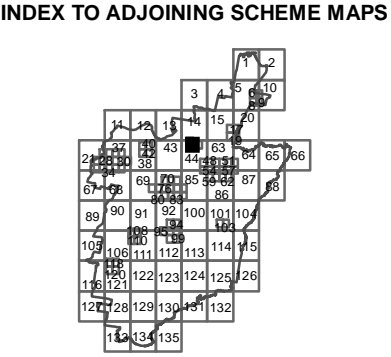
Municipal Boundary

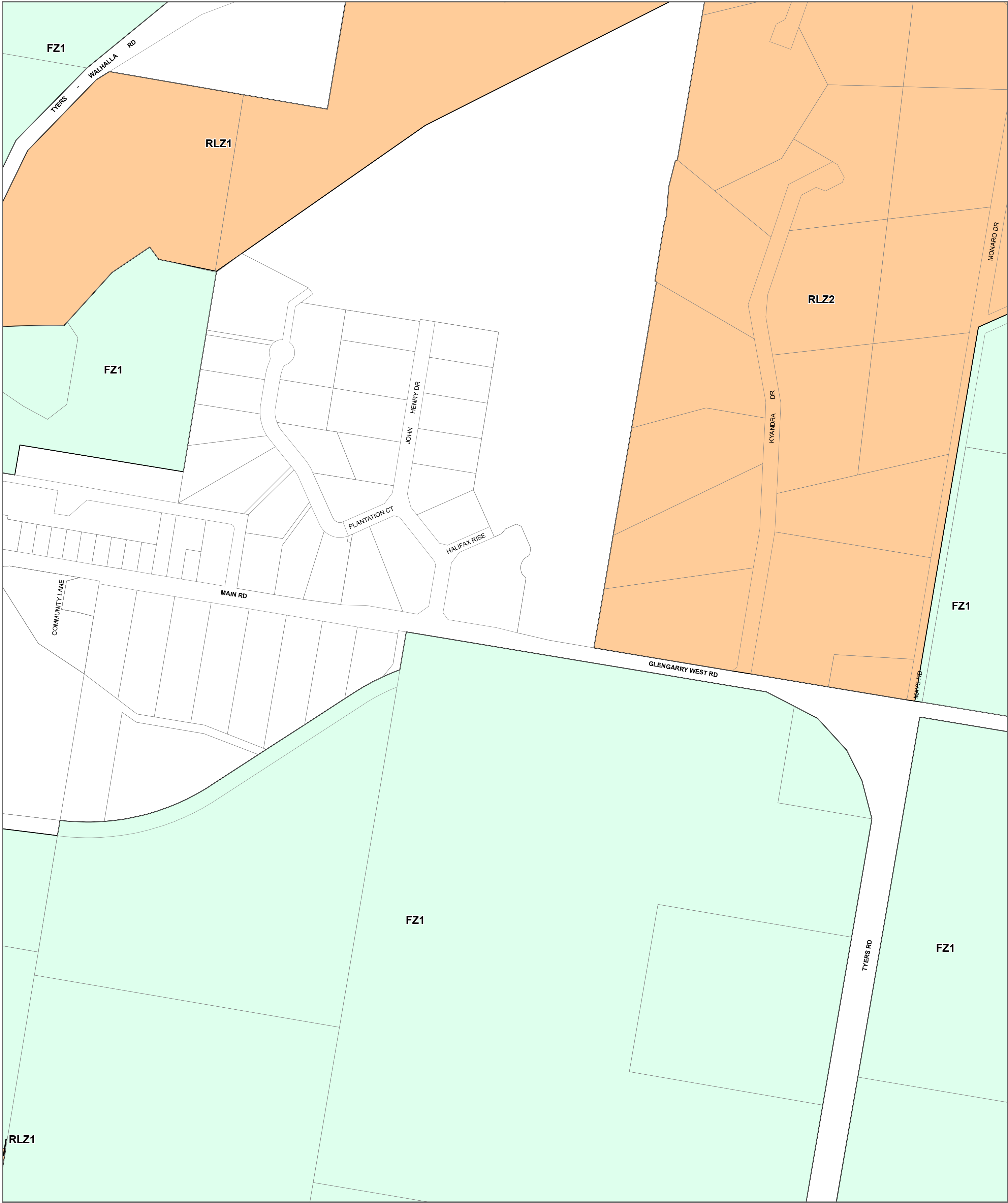
Disclaimer
This publication may be of assistance to you but the State of Victoria and its employees do not guarantee that the publication is without flaw of any kind or is wholly appropriate for your particular purposes and therefore disclaims all liability for any error, loss or other consequence which may arise from you relying on any information in this publication.
© The State of Victoria Department of Environment, Land, Water and Planning 2018

0 150 300
Meters
Australian Map Grid Zone 55
NORTH
Planning Group
Printed: 11/06/2019
Amendment Version: 5



Environment,
Land, Water
and Planning





LEGEND

FZ - Farming Zone

RLZ - Rural Living Zone

Municipal Boundary

Disclaimer

This publication may be of assistance to you but the State of Victoria and its employees do not guarantee that the publication is without flaw of any kind or is wholly appropriate for your particular purposes and therefore disclaims all liability for any error, loss or other consequence which may arise from you relying on any information in this publication.

© The State of Victoria Department of Environment, Land, Water and Planning 2018

0 150 300

Meters

NORTH

Planning Group
Printed: 11/06/2019
Amendment Version: 5

VICTORIA
State Government

Environment,
Land, Water
and Planning

INDEX TO ADJOINING SCHEME MAPS