

LEGEND

- FZ - Farming Zone
- GRZ - General Residential Zone
- NRZ - Neighbourhood Residential Zone
- PCRZ - Public Conservation and Resource Zone
- RLZ - Rural Living Zone

Municipal Boundary

Disclaimer

This publication may be of assistance to you but the State of Victoria and its employees do not guarantee that the publication is without flaw of any kind or is wholly appropriate for your particular purposes and therefore disclaims all liability for any error, loss or other consequence which may arise from you relying on any information in this publication.

© The State of Victoria Department of Environment, Land, Water and Planning 2018

0 610 1,220

Meters

Australian Map Grid Zone 55

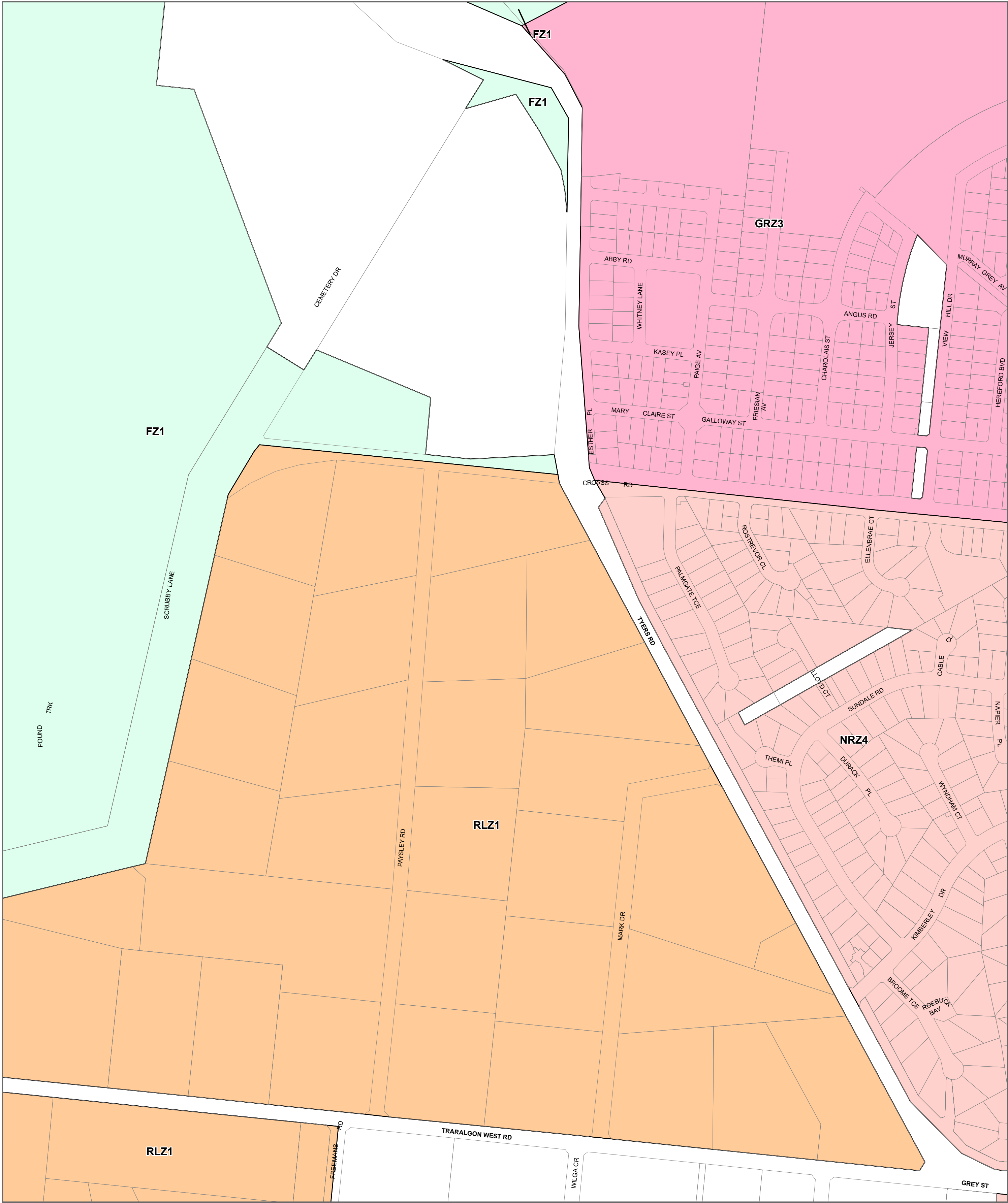
NORTH

Planning Group
Printed: 12/06/2019
Amendment Version: 5

VICTORIA
State Government

Environment,
Land, Water
and Planning

INDEX TO ADJOINING SCHEME MAPS



LEGEND

- FZ - Farming Zone
- GRZ - General Residential Zone
- NRZ - Neighbourhood Residential Zone
- RLZ - Rural Living Zone

Municipal Boundary

Disclaimer
This publication may be of assistance to you but the State of Victoria and its employees do not guarantee that the publication is without flaw of any kind or is wholly appropriate for your particular purposes and therefore disclaims all liability for any error, loss or other consequence which may arise from you relying on any information in this publication.

© The State of Victoria Department of Environment, Land, Water and Planning 2018

0 150 300
Meters

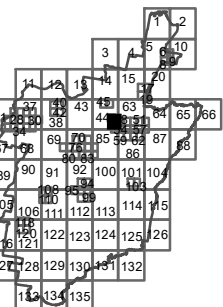


Planning Group
Printed: 11/06/2019
Amendment Version: 5

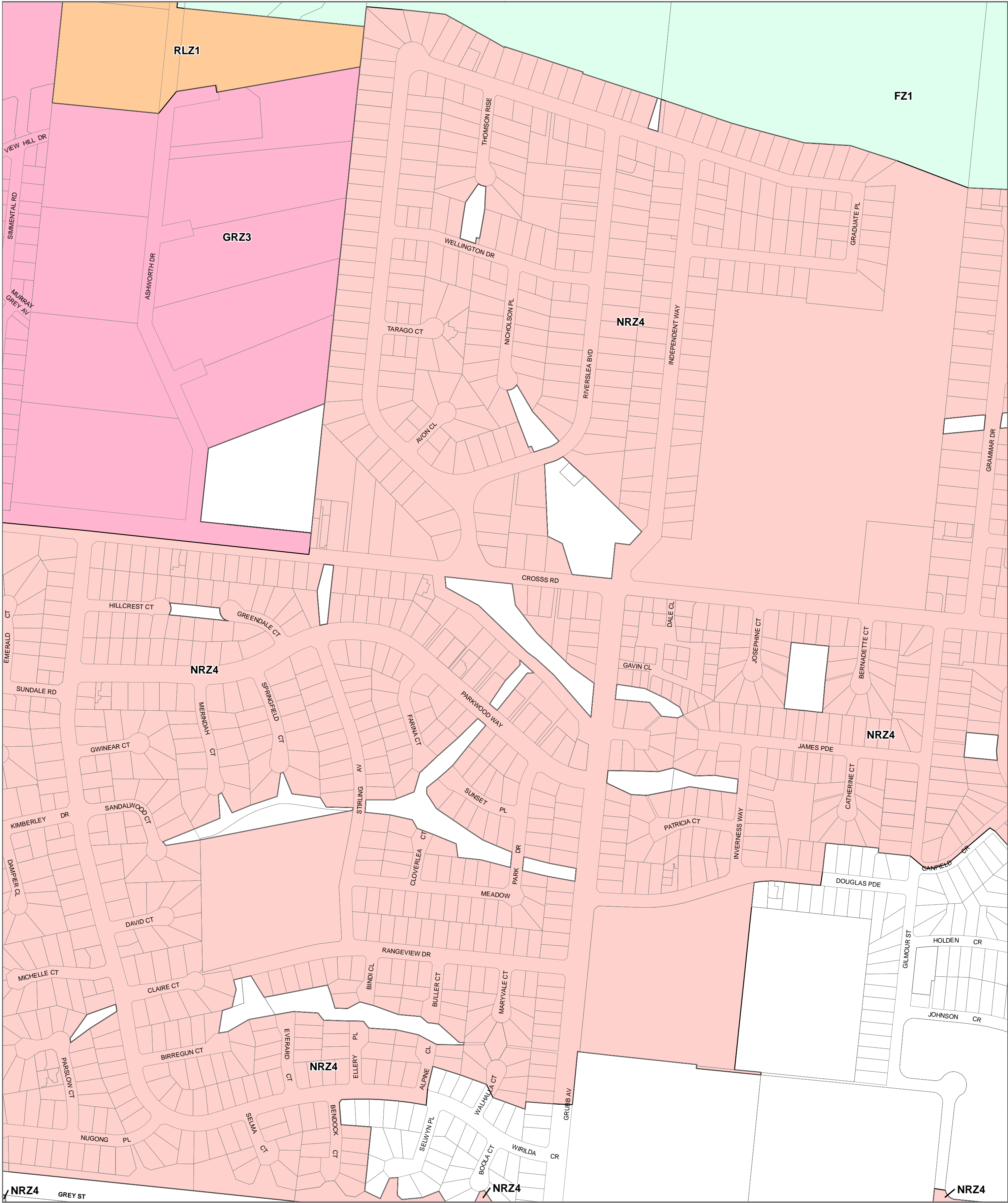


Environment,
Land, Water
and Planning





INDEX TO ADJOINING SCHEME MAPS



LATROBE PLANNING SCHEME - LOCAL PROVISION
AMENDMENT C105latr



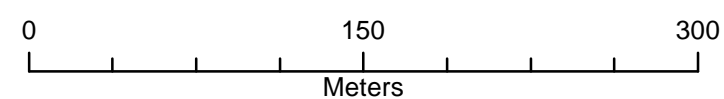
LEGEND

-  FZ - Farming Zone
 GRZ - General Residential Zone
 NRZ - Neighbourhood Residential Zone
 RLZ - Rural Living Zone



Disclaimer
This publication may be of assistance to you but the State of Victoria and its employees do not guarantee that the publication is without flaw of any kind or is wholly appropriate for your particular purposes and therefore disclaims all liability for any error, loss or other consequence which may arise from you relying on any information in this publication.

© The State of Victoria Department of
Environment, Land, Water and Planning 2018



Australian Map Grid Zone 55

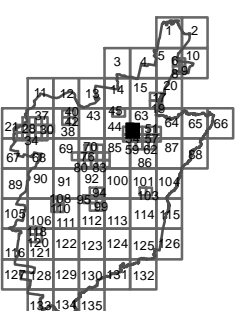


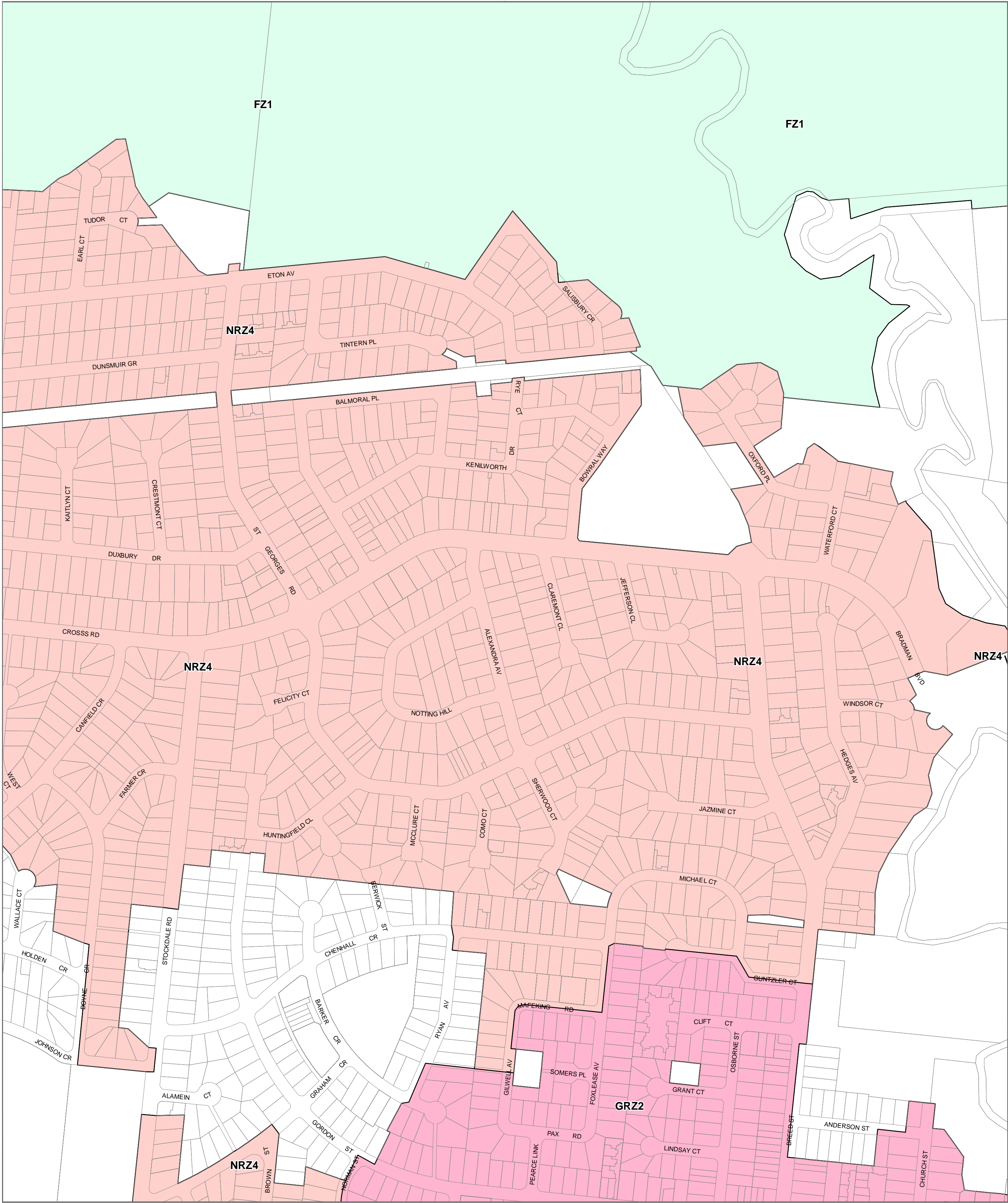
Planning Group
Printed: 11/06/2019
Amendment Version: 5



Environment,
Land, Water
and Planning

INDEX TO ADJOINING SCHEME MAPS





LEGEND

- FZ - Farming Zone
- GRZ - General Residential Zone
- NRZ - Neighbourhood Residential Zone

Municipal Boundary

Disclaimer
This publication may be of assistance to you but the State of Victoria and its employees do not guarantee that the publication is without flaw of any kind or is wholly appropriate for your particular purposes and therefore disclaims all liability for any error, loss or other consequence which may arise from you relying on any information in this publication.

© The State of Victoria Department of Environment, Land, Water and Planning 2018

0 150 300
Meters

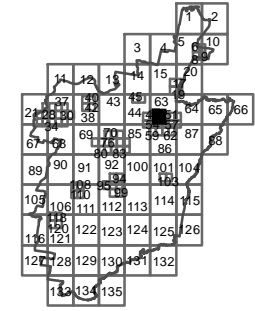


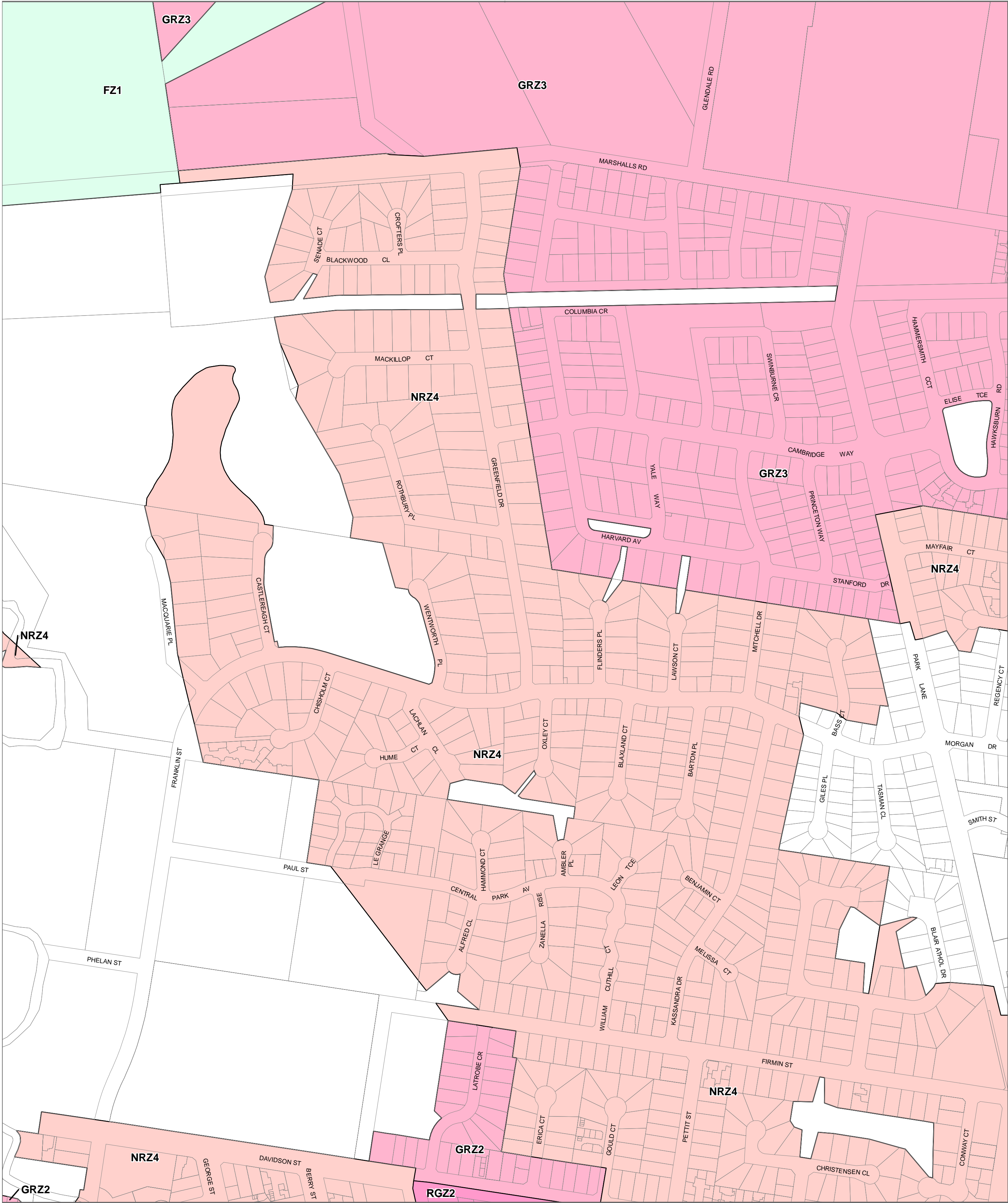
Planning Group
Printed: 11/06/2019
Amendment Version: 5



Environment,
Land, Water
and Planning

INDEX TO ADJOINING SCHEME MAPS





- LEGEND**
- FZ - Farming Zone
 - GRZ - General Residential Zone
 - NRZ - Neighbourhood Residential Zone
 - RGZ - Residential Growth Zone

Municipal Boundary

Disclaimer
This publication may be of assistance to you but the State of Victoria and its employees do not guarantee that the publication is without flaw of any kind or is wholly appropriate for your particular purposes and therefore disclaims all liability for any error, loss or other consequence which may arise from you relying on any information in this publication.

© The State of Victoria Department of Environment, Land, Water and Planning 2018

0 150 300
Meters

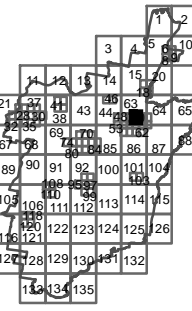


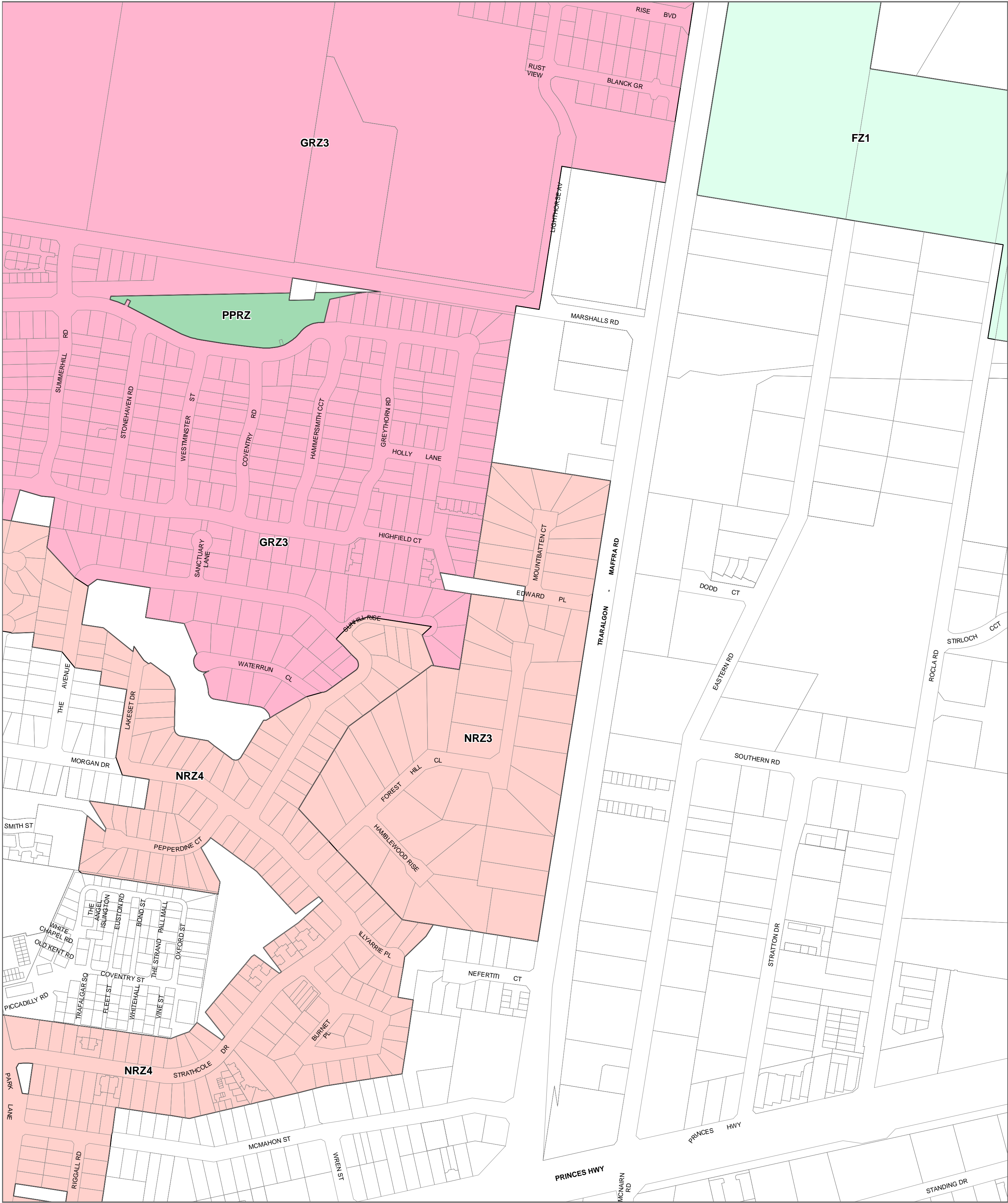
Planning Group
Printed: 12/06/2019
Amendment Version: 5



Environment,
Land, Water
and Planning

INDEX TO ADJOINING SCHEME MAPS





LEGEND

- FZ - Farming Zone
- GRZ - General Residential Zone
- NRZ - Neighbourhood Residential Zone
- PPRZ - Public Park and Recreation Zone

Municipal Boundary

Disclaimer
This publication may be of assistance to you but the State of Victoria and its employees do not guarantee that the publication is without flaw of any kind or is wholly appropriate for your particular purposes and therefore disclaims all liability for any error, loss or other consequence which may arise from you relying on any information in this publication.

© The State of Victoria Department of Environment, Land, Water and Planning 2018

0 150 300
Meters

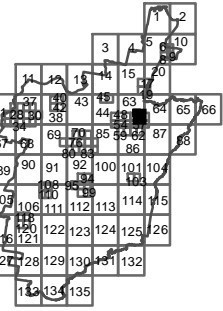


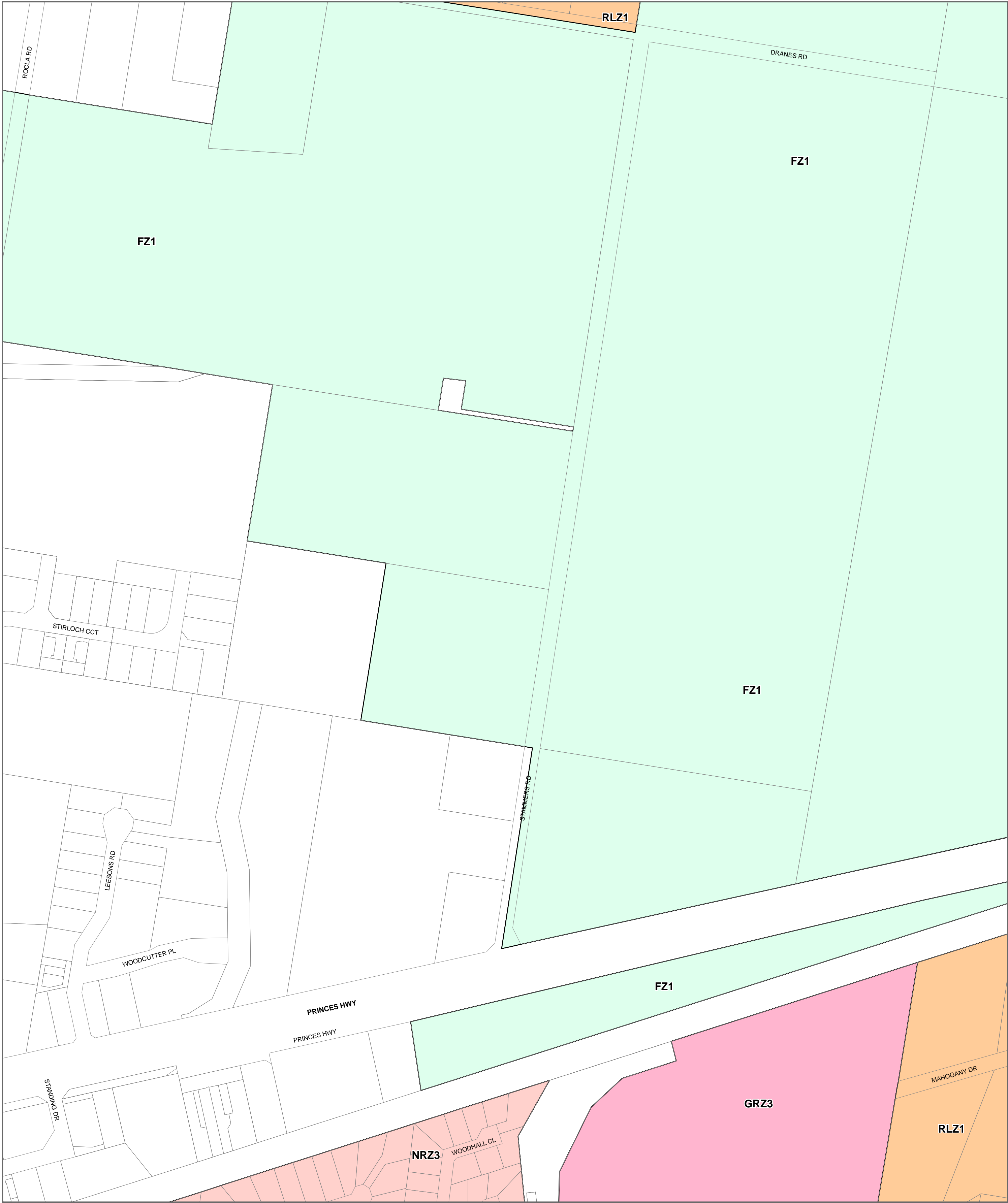
Planning Group
Printed: 11/06/2019
Amendment Version: 5



Environment,
Land, Water
and Planning

INDEX TO ADJOINING SCHEME MAPS





LEGEND

- FZ - Farming Zone
- GRZ - General Residential Zone
- NRZ - Neighbourhood Residential Zone
- RLZ - Rural Living Zone

Municipal Boundary

Disclaimer
This publication may be of assistance to you but the State of Victoria and its employees do not guarantee that the publication is without flaw of any kind or is wholly appropriate for your particular purposes and therefore disclaims all liability for any error, loss or other consequence which may arise from you relying on any information in this publication.

© The State of Victoria Department of Environment, Land, Water and Planning 2018

0 150 300
Meters

Australian Map Grid Zone 55

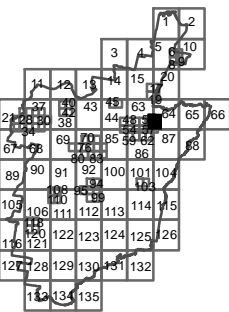


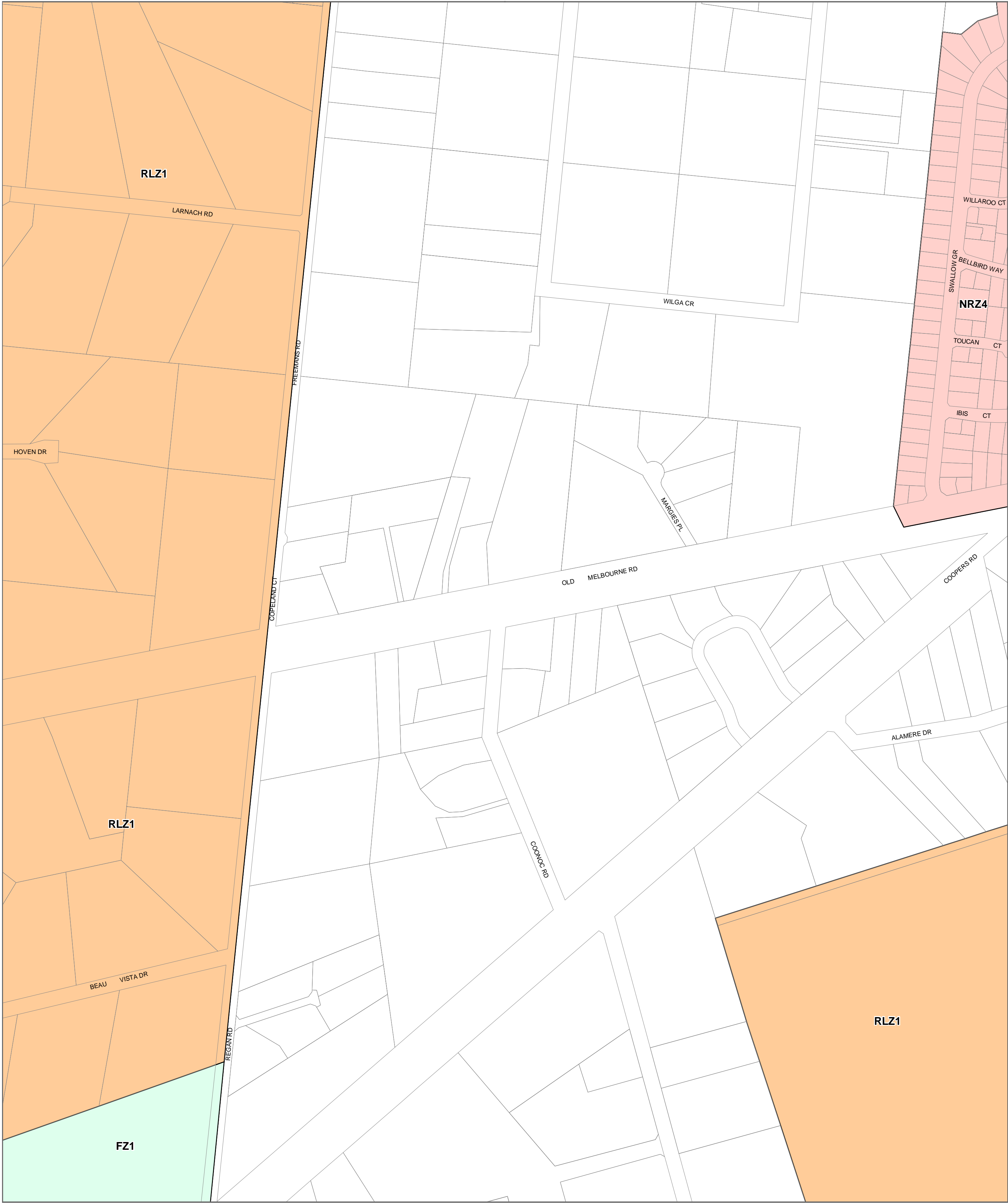
Planning Group
Printed: 11/06/2019
Amendment Version: 5



Environment,
Land, Water
and Planning

INDEX TO ADJOINING SCHEME MAPS



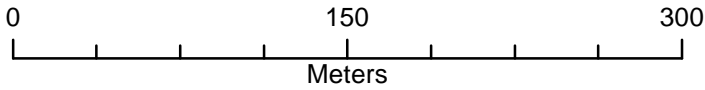


- LEGEND**
- FZ - Farming Zone
 - NRZ - Neighbourhood Residential Zone
 - RLZ - Rural Living Zone

Municipal Boundary

Disclaimer
This publication may be of assistance to you but the State of Victoria and its employees do not guarantee that the publication is without flaw of any kind or is wholly appropriate for your particular purposes and therefore disclaims all liability for any error, loss or other consequence which may arise from you relying on any information in this publication.

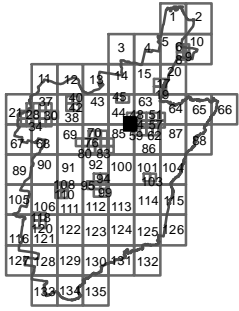
© The State of Victoria Department of Environment, Land, Water and Planning 2018

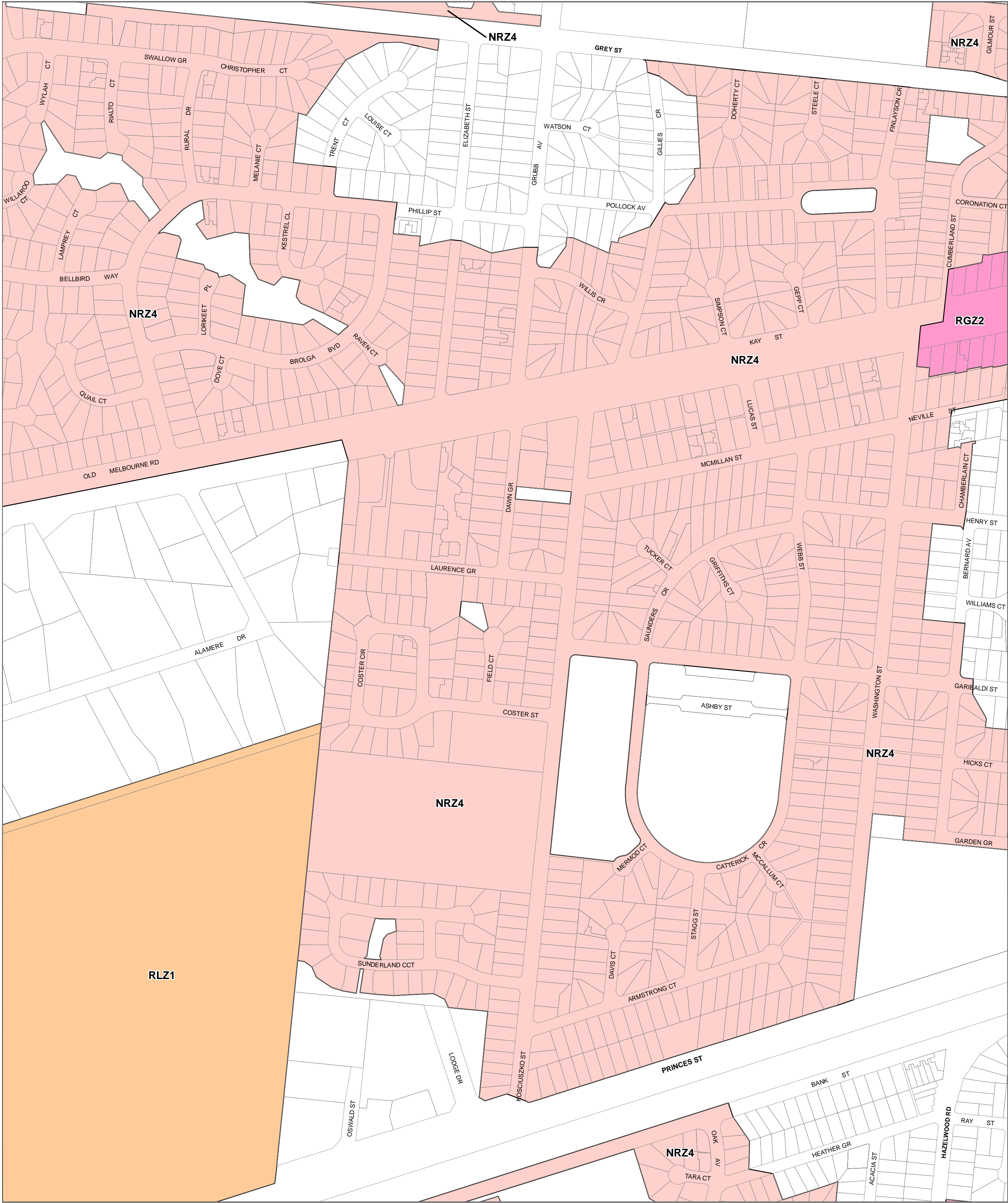


NORTH
Planning Group
Printed: 11/06/2019
Amendment Version: 5



INDEX TO ADJOINING SCHEME MAPS



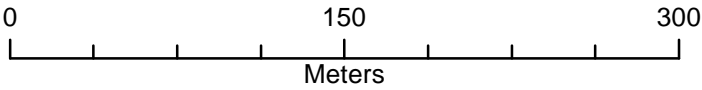


- LEGEND**
- GRZ - General Residential Zone
 - NRZ - Neighbourhood Residential Zone
 - RGZ - Residential Growth Zone
 - RLZ - Rural Living Zone

Municipal Boundary

Disclaimer
This publication may be of assistance to you but the State of Victoria and its employees do not guarantee that the publication is without flaw of any kind or is wholly appropriate for your particular purposes and therefore disclaims all liability for any error, loss or other consequence which may arise from you relying on any information in this publication.

© The State of Victoria Department of Environment, Land, Water and Planning 2018

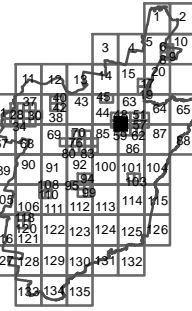


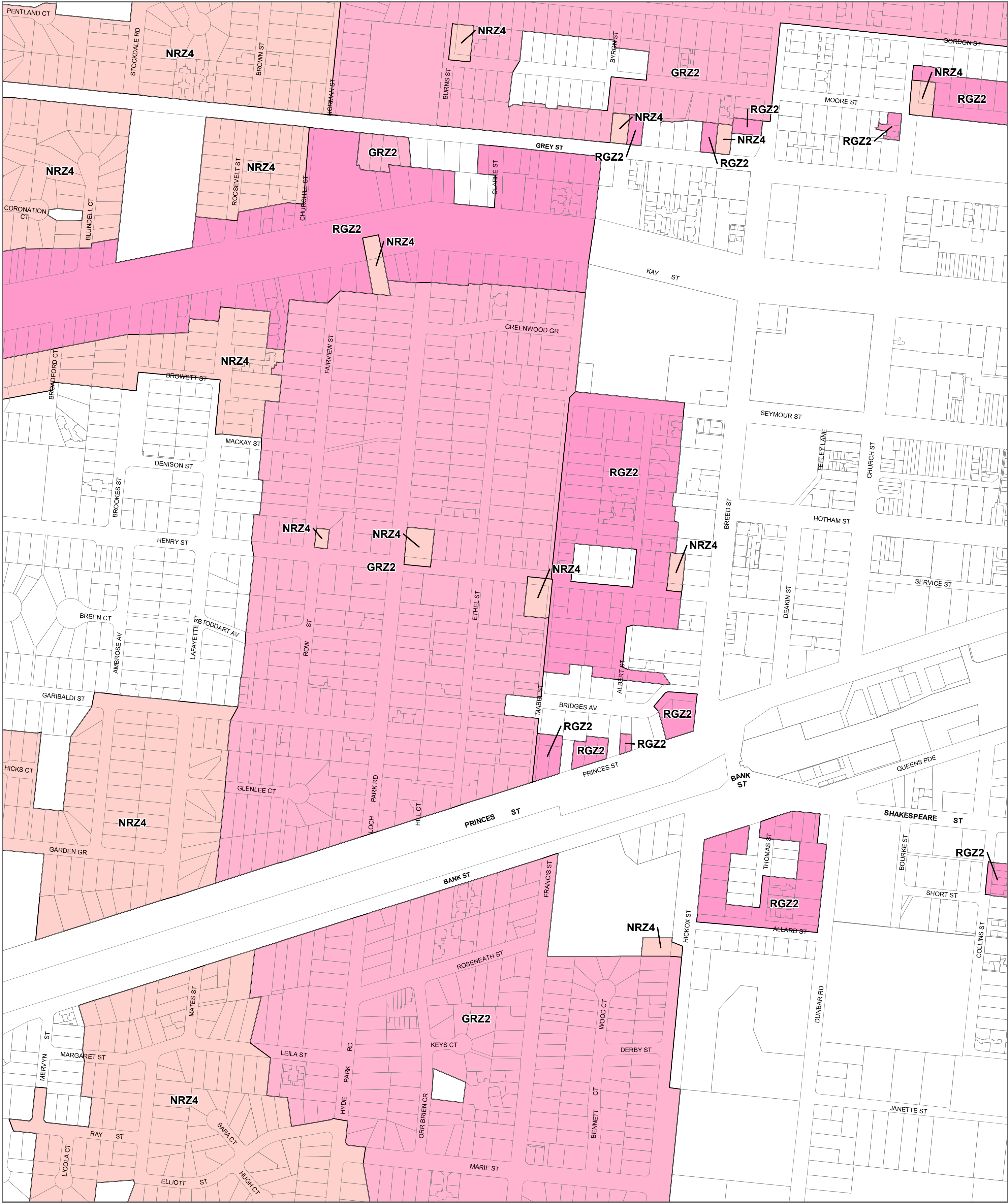
Planning Group
Printed: 11/06/2019
Amendment Version: 5



Environment,
Land, Water
and Planning

INDEX TO ADJOINING SCHEME MAPS





LEGEND

- GRZ - General Residential Zone
- NRZ - Neighbourhood Residential Zone
- RGZ - Residential Growth Zone

Municipal Boundary

Disclaimer
This publication may be of assistance to you but the State of Victoria and its employees do not guarantee that the publication is without flaw of any kind or is wholly appropriate for your particular purposes and therefore disclaims all liability for any error, loss or other consequence which may arise from you relying on any information in this publication.

© The State of Victoria Department of Environment, Land, Water and Planning 2018

0 150 300
Meters

Australian Map Grid Zone 55

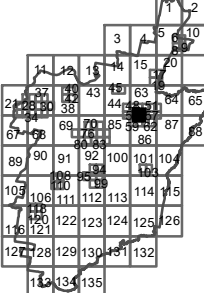


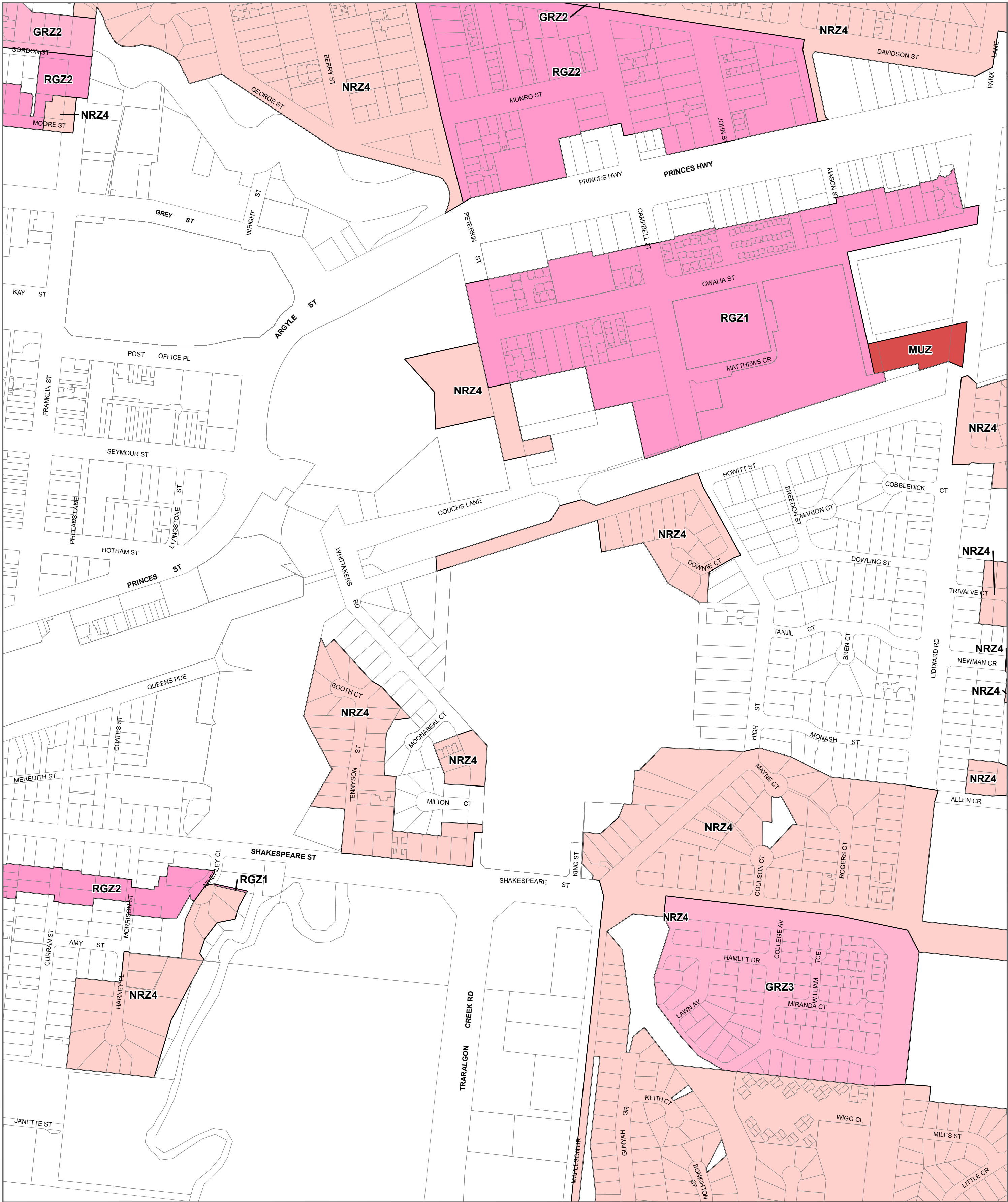
Planning Group
Printed: 11/06/2019
Amendment Version: 5



Environment,
Land, Water
and Planning

INDEX TO ADJOINING SCHEME MAPS





- LEGEND**
- GRZ - General Residential Zone
 - MUZ - Mixed Use Zone
 - NRZ - Neighbourhood Residential Zone
 - RGZ - Residential Growth Zone

Municipal Boundary

Disclaimer
This publication may be of assistance to you but the State of Victoria and its employees do not guarantee that the publication is without flaw of any kind or is wholly appropriate for your particular purposes and therefore disclaims all liability for any error, loss or other consequence which may arise from you relying on any information in this publication.

© The State of Victoria Department of Environment, Land, Water and Planning 2018

0 150 300
Meters



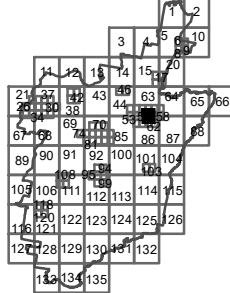
Planning Group

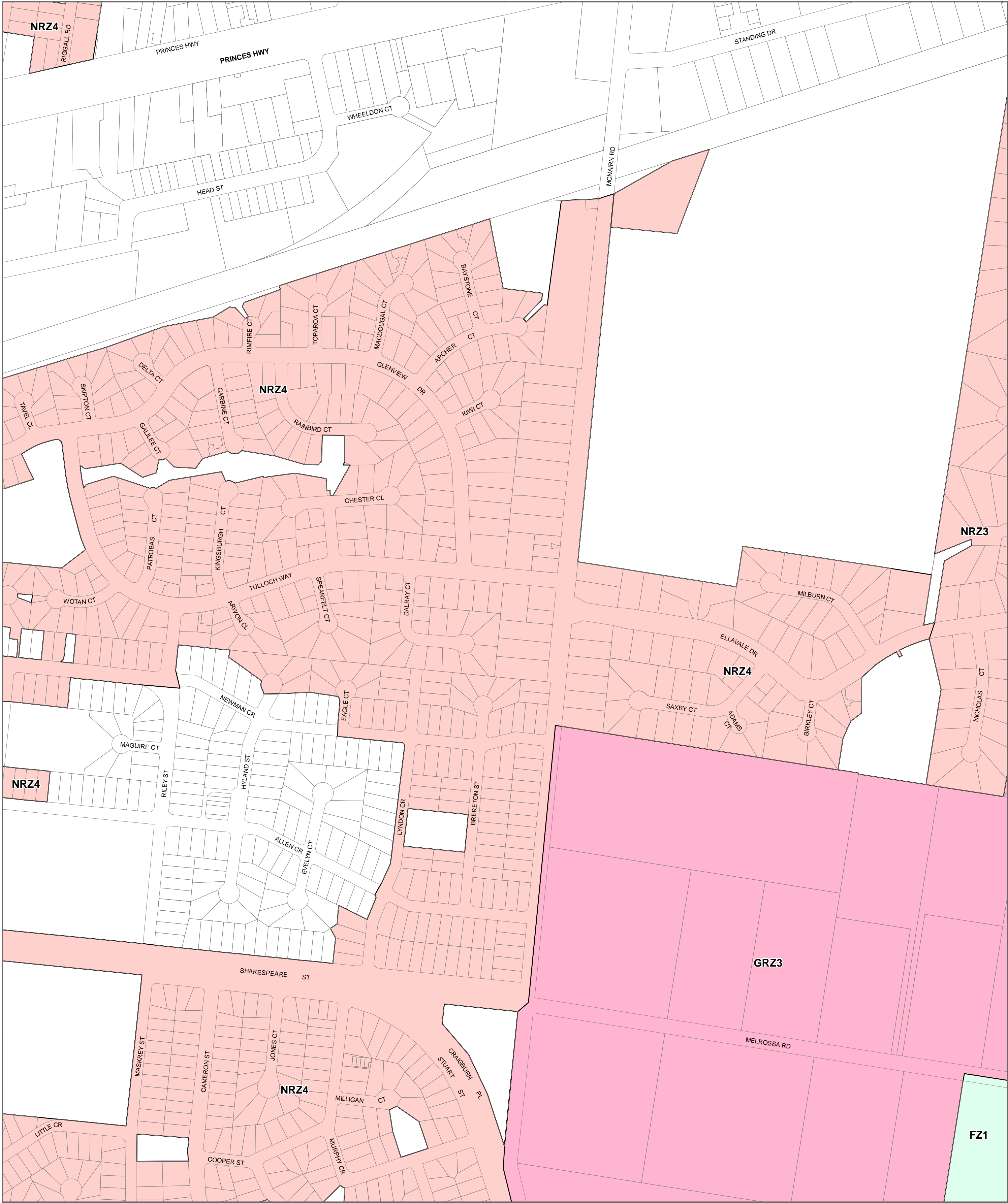
Printed: 11/06/2019



Environment,
Land, Water
and Planning

INDEX TO ADJOINING SCHEME MAPS





LEGEND

- FZ - Farming Zone
- GRZ - General Residential Zone
- NRZ - Neighbourhood Residential Zone

Municipal Boundary

Disclaimer
This publication may be of assistance to you but the State of Victoria and its employees do not guarantee that the publication is without flaw of any kind or is wholly appropriate for your particular purposes and therefore disclaims all liability for any error, loss or other consequence which may arise from you relying on any information in this publication.

© The State of Victoria Department of Environment, Land, Water and Planning 2018

0 150 300
Meters

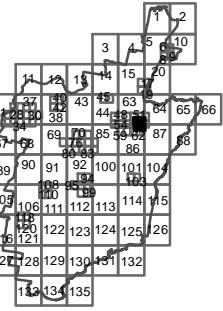


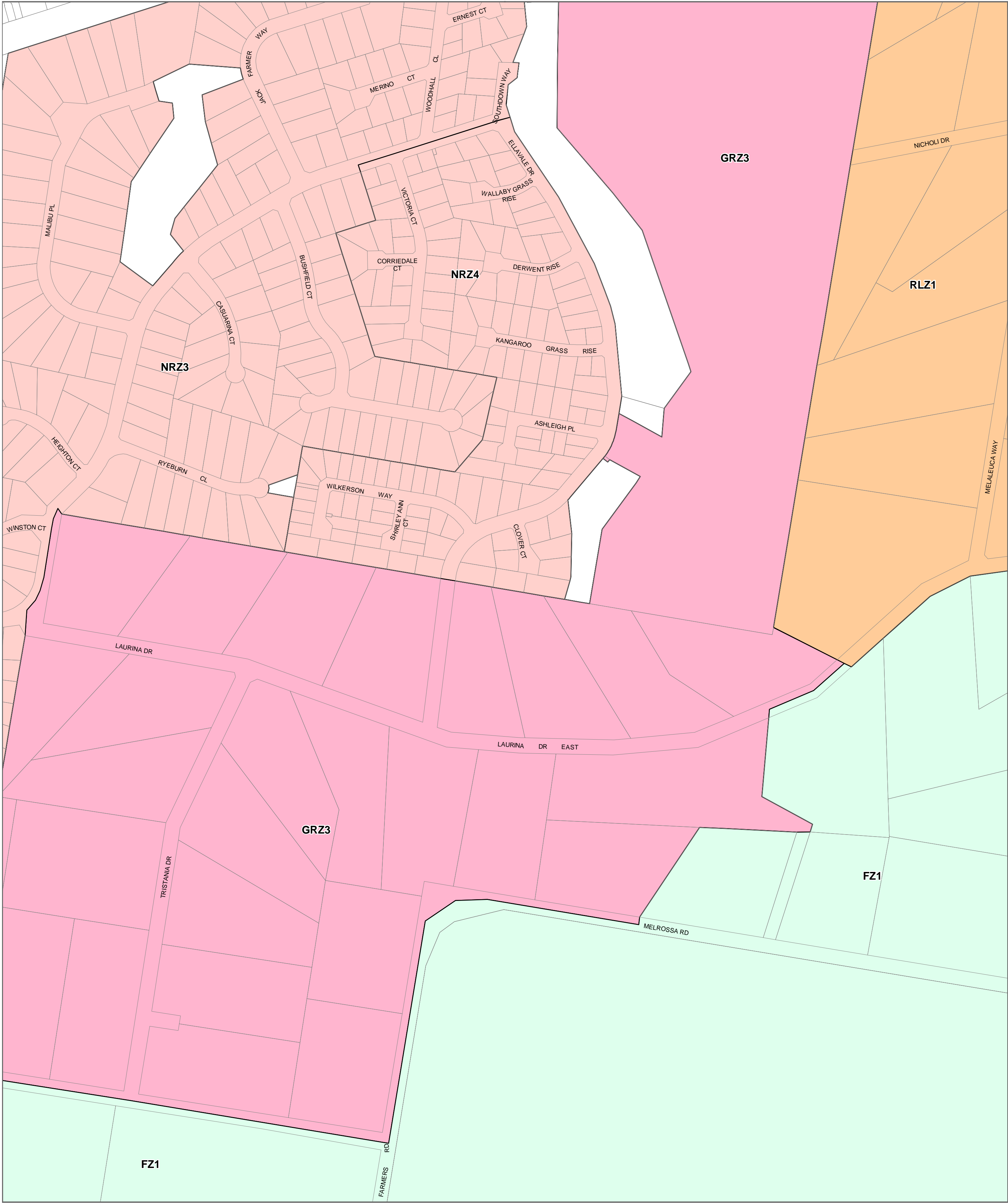
Planning Group
Printed: 11/06/2019
Amendment Version: 5



Environment,
Land, Water
and Planning

INDEX TO ADJOINING SCHEME MAPS





- LEGEND**
- FZ - Farming Zone
 - GRZ - General Residential Zone
 - NRZ - Neighbourhood Residential Zone
 - RLZ - Rural Living Zone

Municipal Boundary

Disclaimer
This publication may be of assistance to you but the State of Victoria and its employees do not guarantee that the publication is without flaw of any kind or is wholly appropriate for your particular purposes and therefore disclaims all liability for any error, loss or other consequence which may arise from you relying on any information in this publication.

© The State of Victoria Department of Environment, Land, Water and Planning 2018

0 150 300
Meters

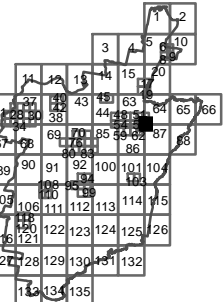


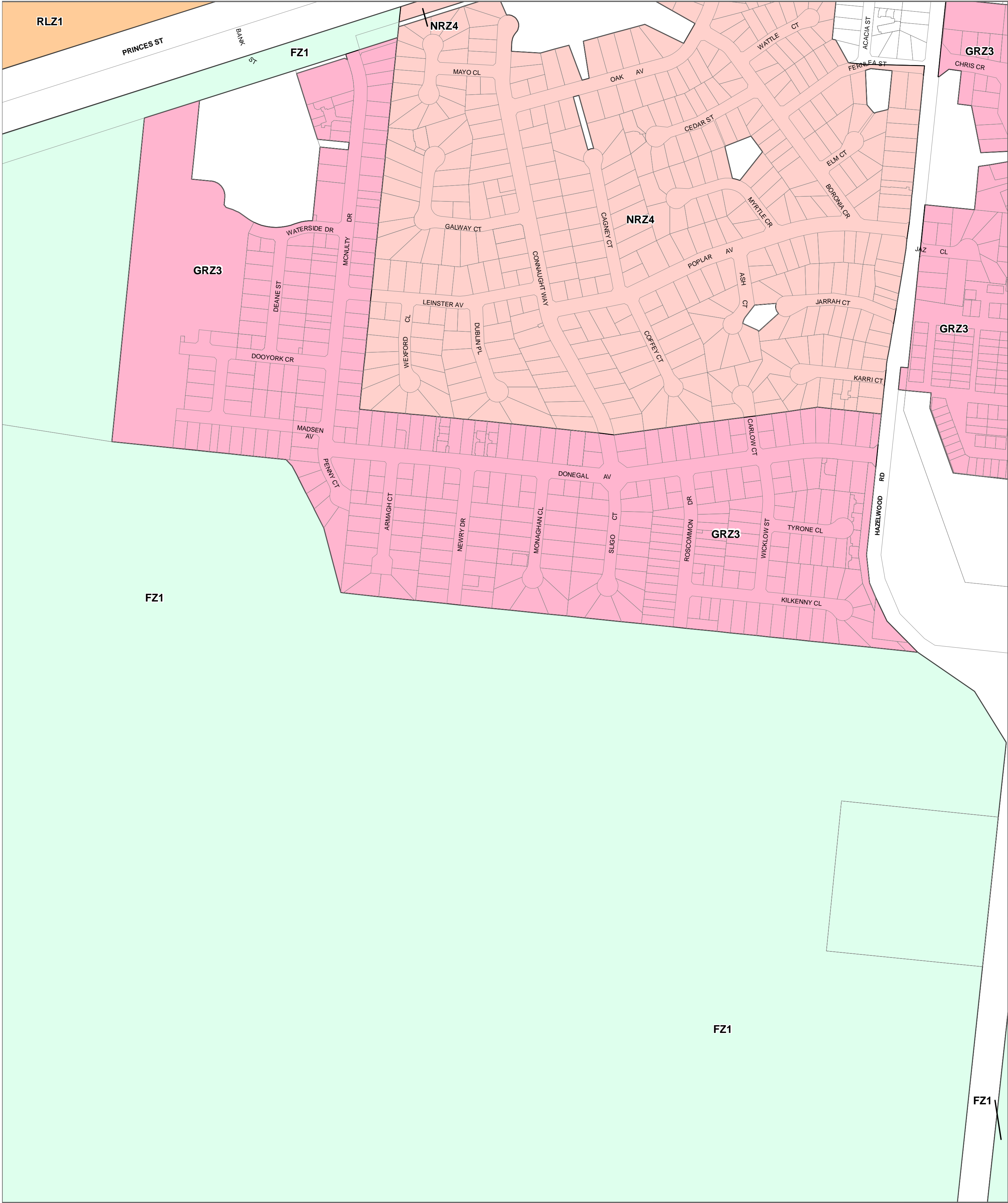
Planning Group
Printed: 11/06/2019
Amendment Version: 5



Environment,
Land, Water
and Planning

INDEX TO ADJOINING SCHEME MAPS





LEGEND

- FZ - Farming Zone
- GRZ - General Residential Zone
- NRZ - Neighbourhood Residential Zone
- RLZ - Rural Living Zone

Municipal Boundary

Disclaimer
This publication may be of assistance to you but the State of Victoria and its employees do not guarantee that the publication is without flaw of any kind or is wholly appropriate for your particular purposes and therefore disclaims all liability for any error, loss or other consequence which may arise from you relying on any information in this publication.

© The State of Victoria Department of Environment, Land, Water and Planning 2018

0 150 300
Meters

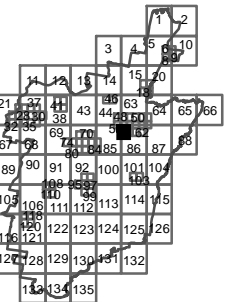


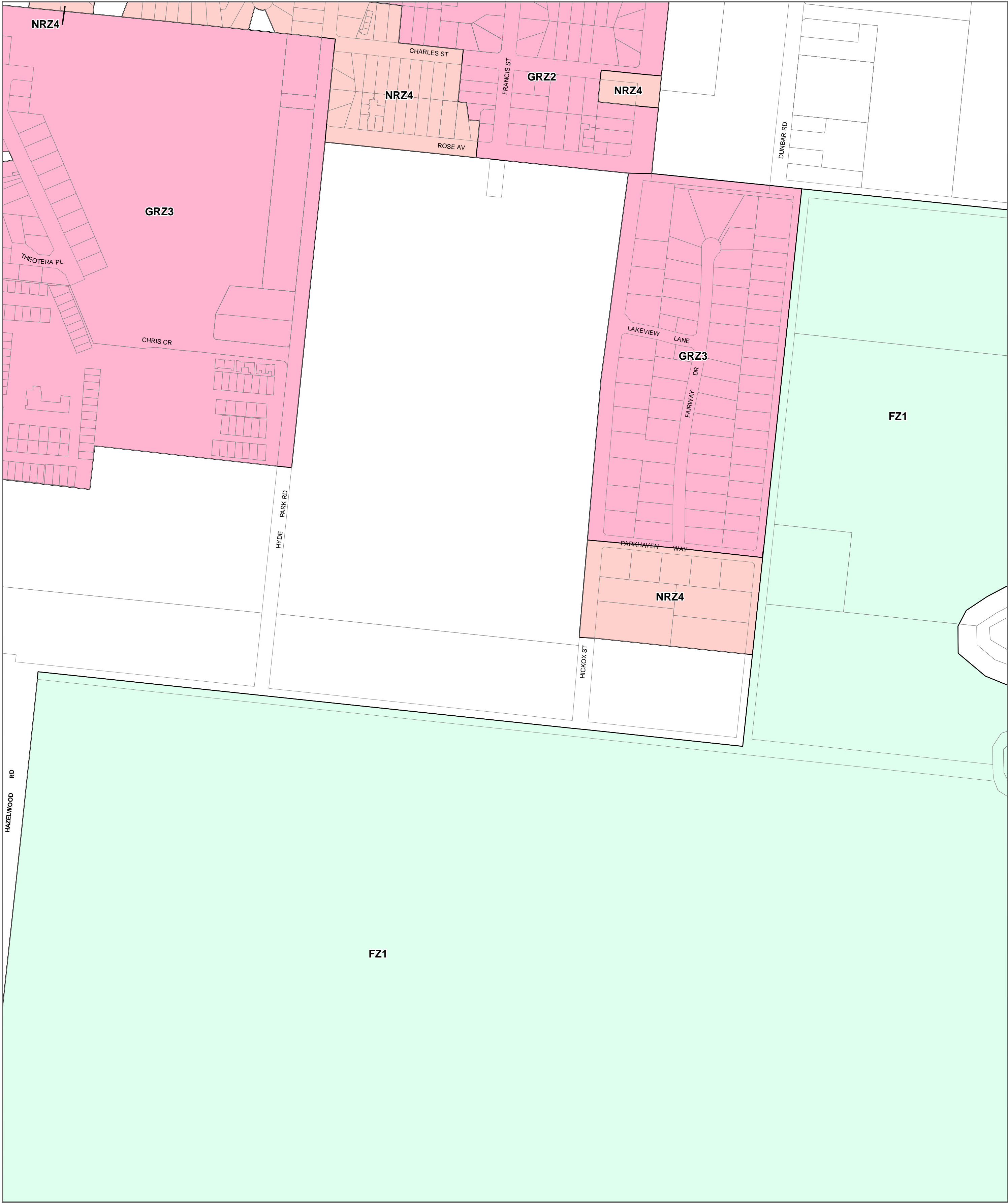
Planning Group
Printed: 12/06/2019
Amendment Version: 5



Environment,
Land, Water
and Planning

INDEX TO ADJOINING SCHEME MAPS





LEGEND
FZ - Farming Zone
GRZ - General Residential Zone
NRZ - Neighbourhood Residential Zone

Municipal Boundary

Disclaimer
This publication may be of assistance to you but the State of Victoria and its employees do not guarantee that the publication is without flaw of any kind or is wholly appropriate for your particular purposes and therefore disclaims all liability for any error, loss or other consequence which may arise from you relying on any information in this publication.

© The State of Victoria Department of Environment, Land, Water and Planning 2018

0 150 300
Meters

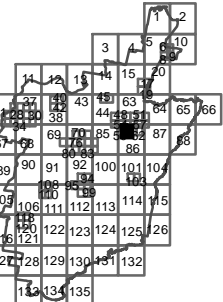


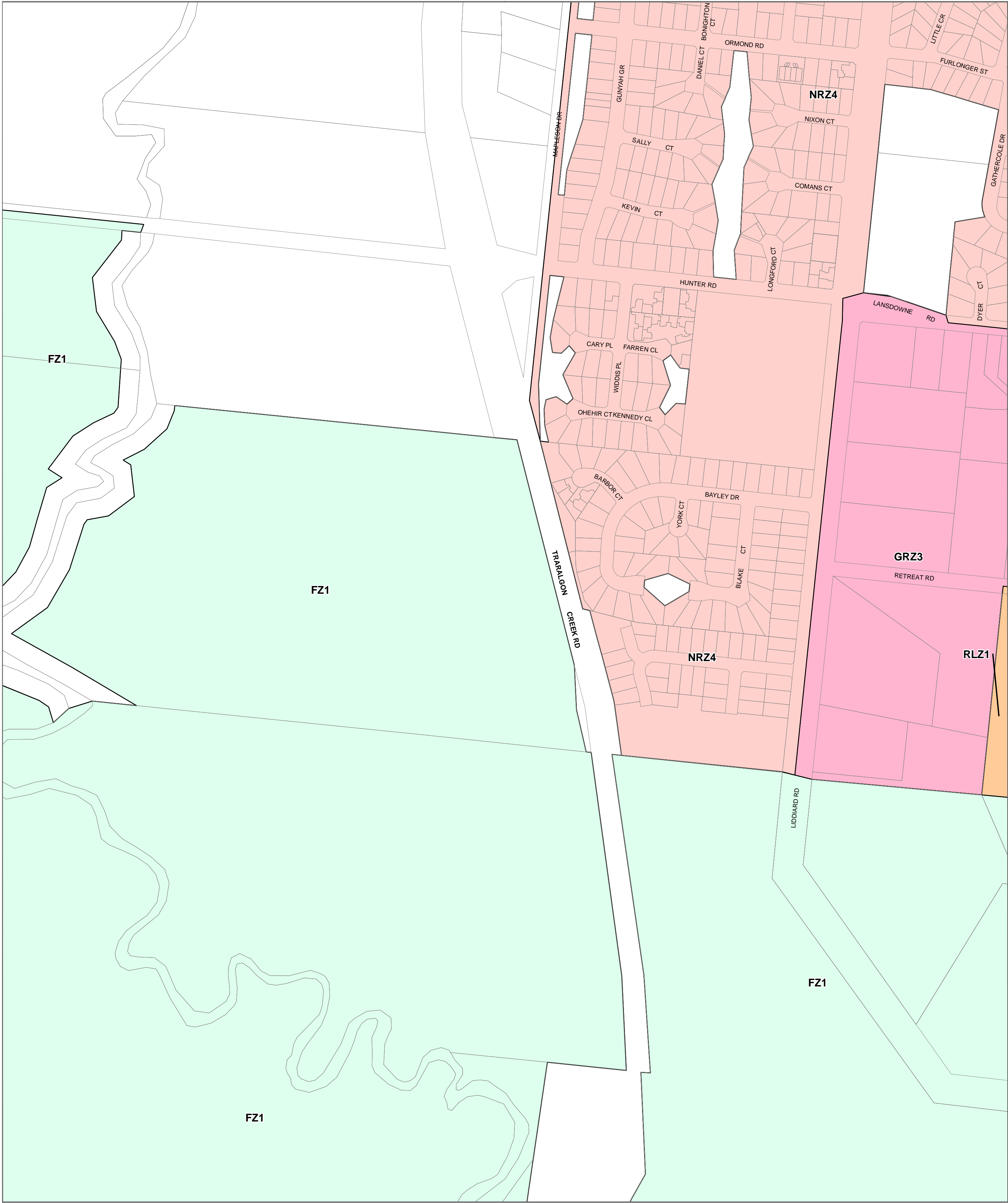
Planning Group
Printed: 11/06/2019
Amendment Version: 5



Environment,
Land, Water
and Planning

INDEX TO ADJOINING SCHEME MAPS



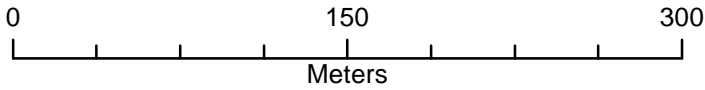


- LEGEND**
- FZ - Farming Zone
 - GRZ - General Residential Zone
 - NRZ - Neighbourhood Residential Zone
 - RLZ - Rural Living Zone

Municipal Boundary

Disclaimer
This publication may be of assistance to you but the State of Victoria and its employees do not guarantee that the publication is without flaw of any kind or is wholly appropriate for your particular purposes and therefore disclaims all liability for any error, loss or other consequence which may arise from you relying on any information in this publication.

© The State of Victoria Department of Environment, Land, Water and Planning 2018

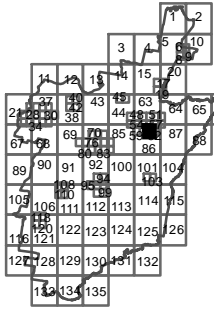


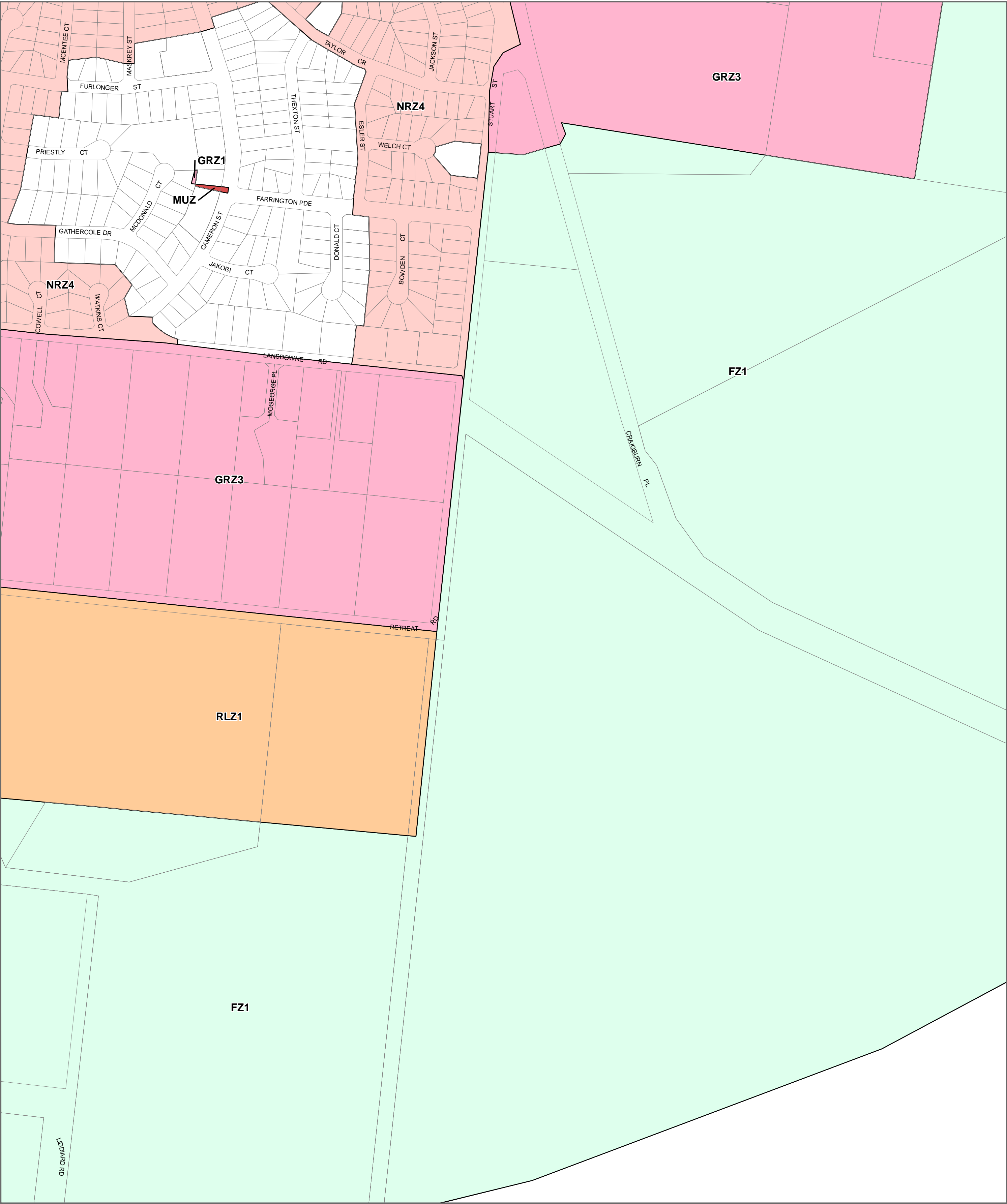
NORTH

Planning Group
Printed: 11/06/2019
Amendment Version: 5



INDEX TO ADJOINING SCHEME MAPS





LEGEND

- FZ - Farming Zone
- GRZ - General Residential Zone
- MUZ - Mixed Use Zone
- NRZ - Neighbourhood Residential Zone
- RLZ - Rural Living Zone

Municipal Boundary

Disclaimer

This publication may be of assistance to you but the State of Victoria and its employees do not guarantee that the publication is without flaw of any kind or is wholly appropriate for your particular purposes and therefore disclaims all liability for any error, loss or other consequence which may arise from you relying on any information in this publication.

© The State of Victoria Department of Environment, Land, Water and Planning 2018

0 150 300

Meters

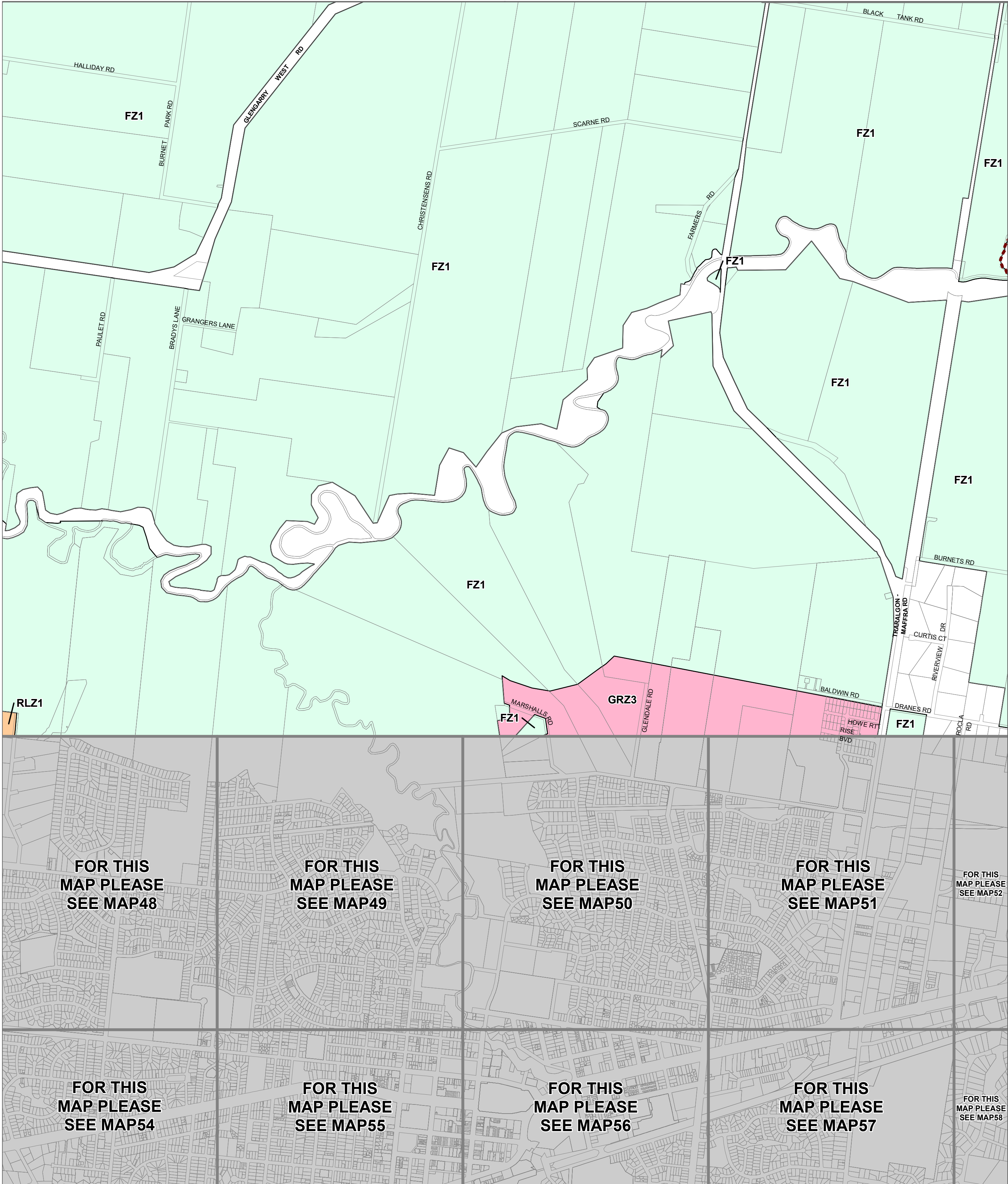
NORTH

Planning Group
Printed: 11/06/2019
Amendment Version: 5

VICTORIA
State Government

Environment,
Land, Water
and Planning

INDEX TO ADJOINING SCHEME MAPS



LEGEND

- FZ - Farming Zone
- GRZ - General Residential Zone
- NRZ - Neighbourhood Residential Zone
- RGZ - Residential Growth Zone
- RLZ - Rural Living Zone

Municipal Boundary

Disclaimer

This publication may be of assistance to you but the State of Victoria and its employees do not guarantee that the publication is without flaw of any kind or is wholly appropriate for your particular purposes and therefore disclaims all liability for any error, loss or other consequence which may arise from you relying on any information in this publication.

© The State of Victoria Department of Environment, Land, Water and Planning 2018

0 610 1,220

Meters

Australian Map Grid Zone 55

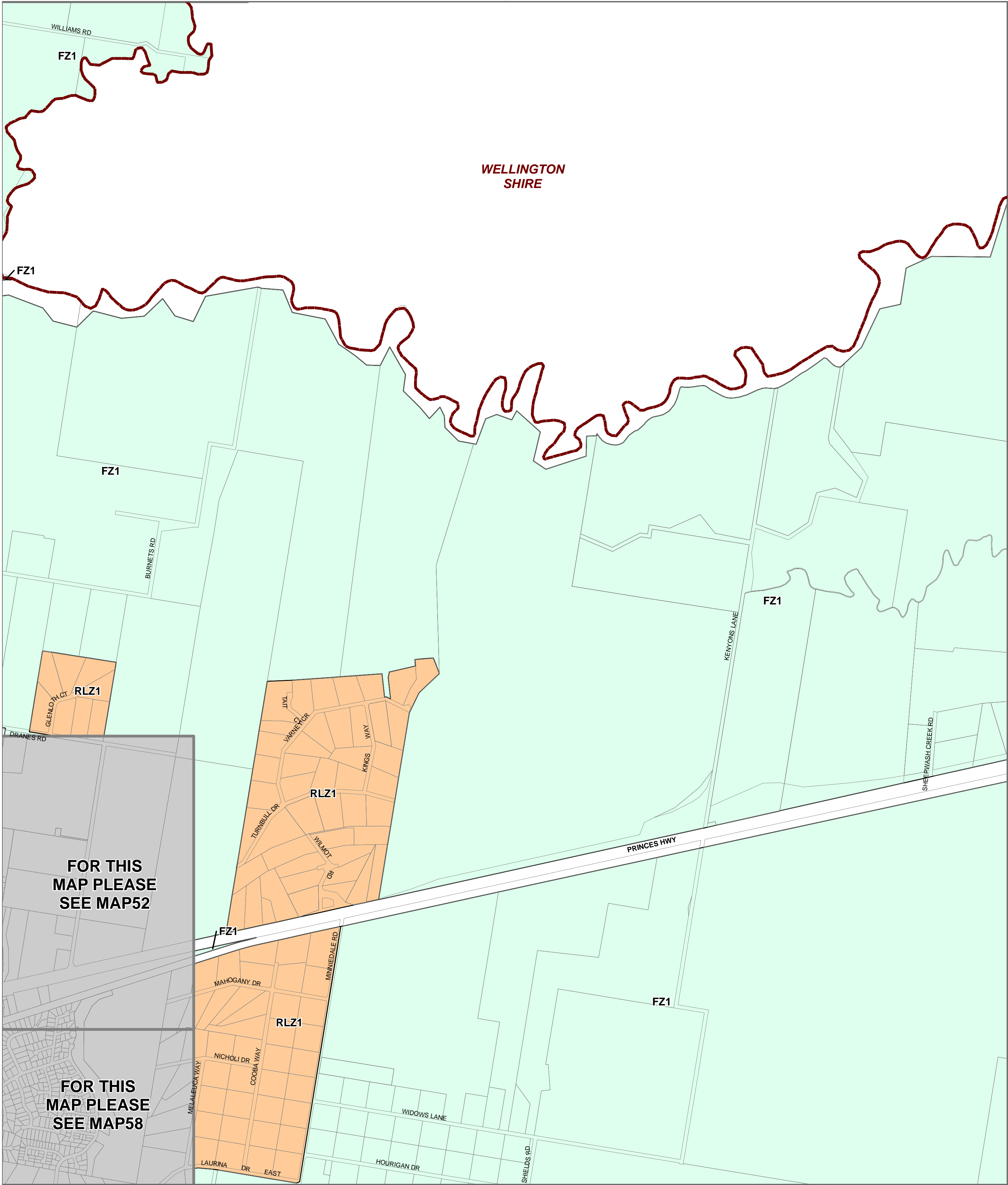
NORTH

Planning Group
Printed: 12/06/2019
Amendment Version: 5

VICTORIA
State Government

Environment,
Land, Water
and Planning

INDEX TO ADJOINING SCHEME MAPS



LEGEND

- FZ - Farming Zone
- RLZ - Rural Living Zone
- Municipal Boundary

Disclaimer
This publication may be of assistance to you but the State of Victoria and its employees do not guarantee that the publication is without flaw of any kind or is wholly appropriate for your particular purposes and therefore disclaims all liability for any error, loss or other consequence which may arise from you relying on any information in this publication.

© The State of Victoria Department of Environment, Land, Water and Planning 2018

0 610 1,220
Meters

NORTH

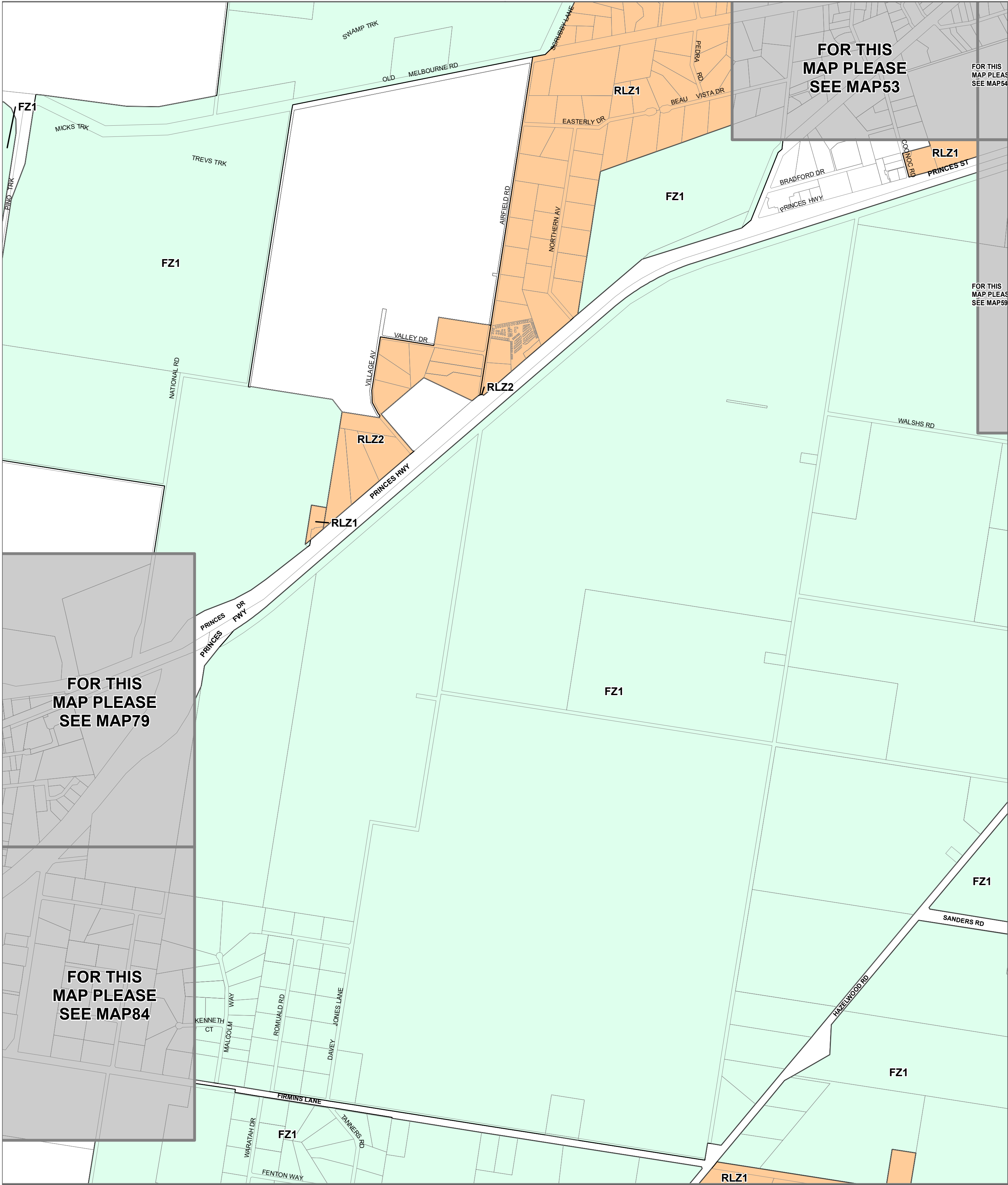
Planning Group
Printed: 11/06/2019
Amendment Version: 5

Australian Map Grid Zone 55

VICTORIA
State Government

Environment,
Land, Water
and Planning

INDEX TO ADJOINING SCHEME MAPS



LEGEND

- FZ - Farming Zone
- RLZ - Rural Living Zone

Municipal Boundary

Disclaimer

This publication may be of assistance to you but the State of Victoria and its employees do not guarantee that the publication is without flaw of any kind or is wholly appropriate for your particular purposes and therefore disclaims all liability for any error, loss or other consequence which may arise from you relying on any information in this publication.

© The State of Victoria Department of Environment, Land, Water and Planning 2018

0 610 1,220

Meters

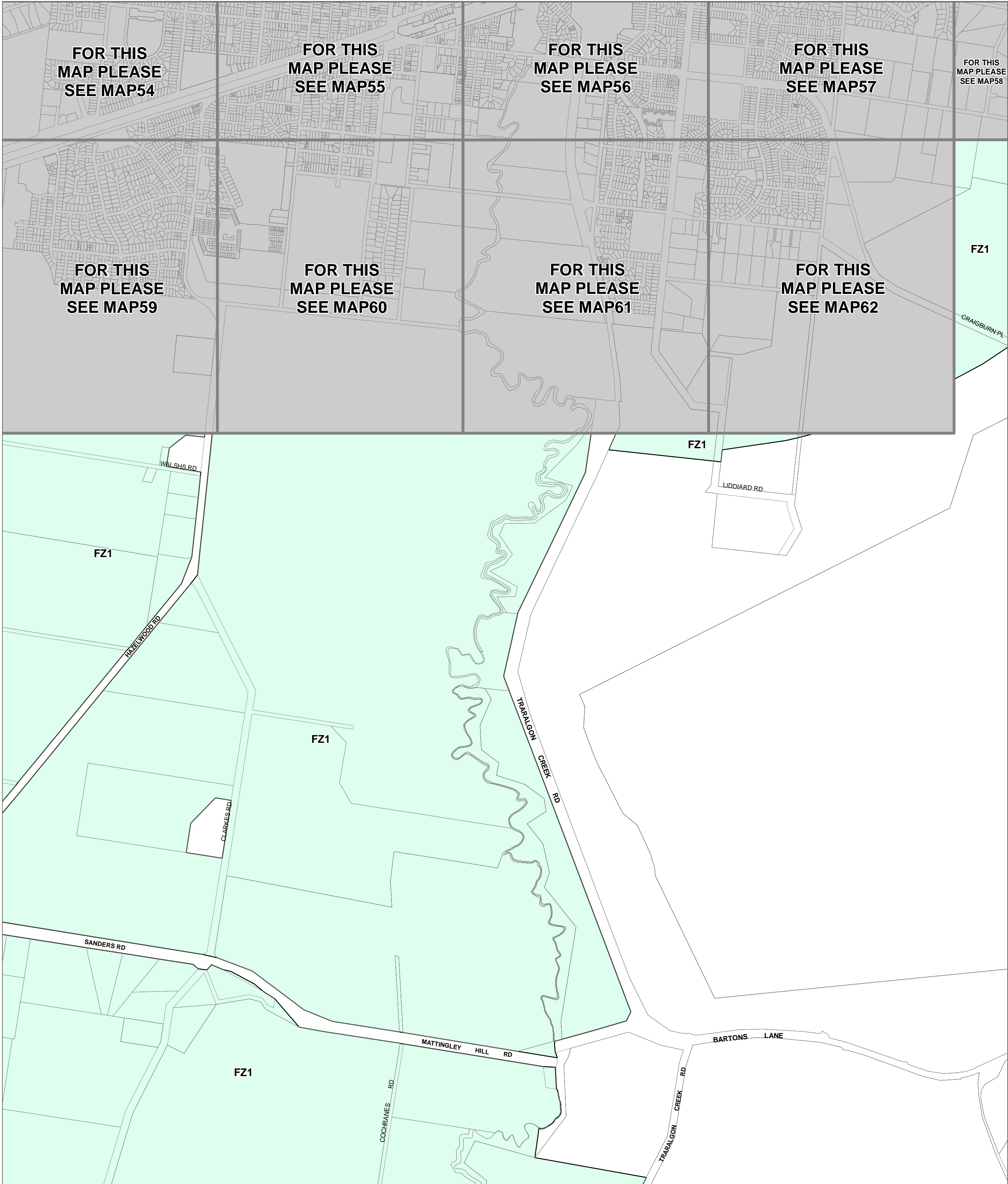
Australian Map Grid Zone 55

NORTH

Planning Group
Printed: 11/06/2019
Amendment Version: 5

Environment, Land, Water and Planning

INDEX TO ADJOINING SCHEME MAPS



LEGEND

- FZ - Farming Zone
- GRZ - General Residential Zone
- NRZ - Neighbourhood Residential Zone
- RGZ - Residential Growth Zone
- RLZ - Rural Living Zone

Municipal Boundary

Disclaimer
This publication may be of assistance to you but the State of Victoria and its employees do not guarantee that the publication is without flaw of any kind or is wholly appropriate for your particular purposes and therefore disclaims all liability for any error, loss or other consequence which may arise from you relying on any information in this publication.

© The State of Victoria Department of Environment, Land, Water and Planning 2018

0 610 1,220
Meters

NORTH

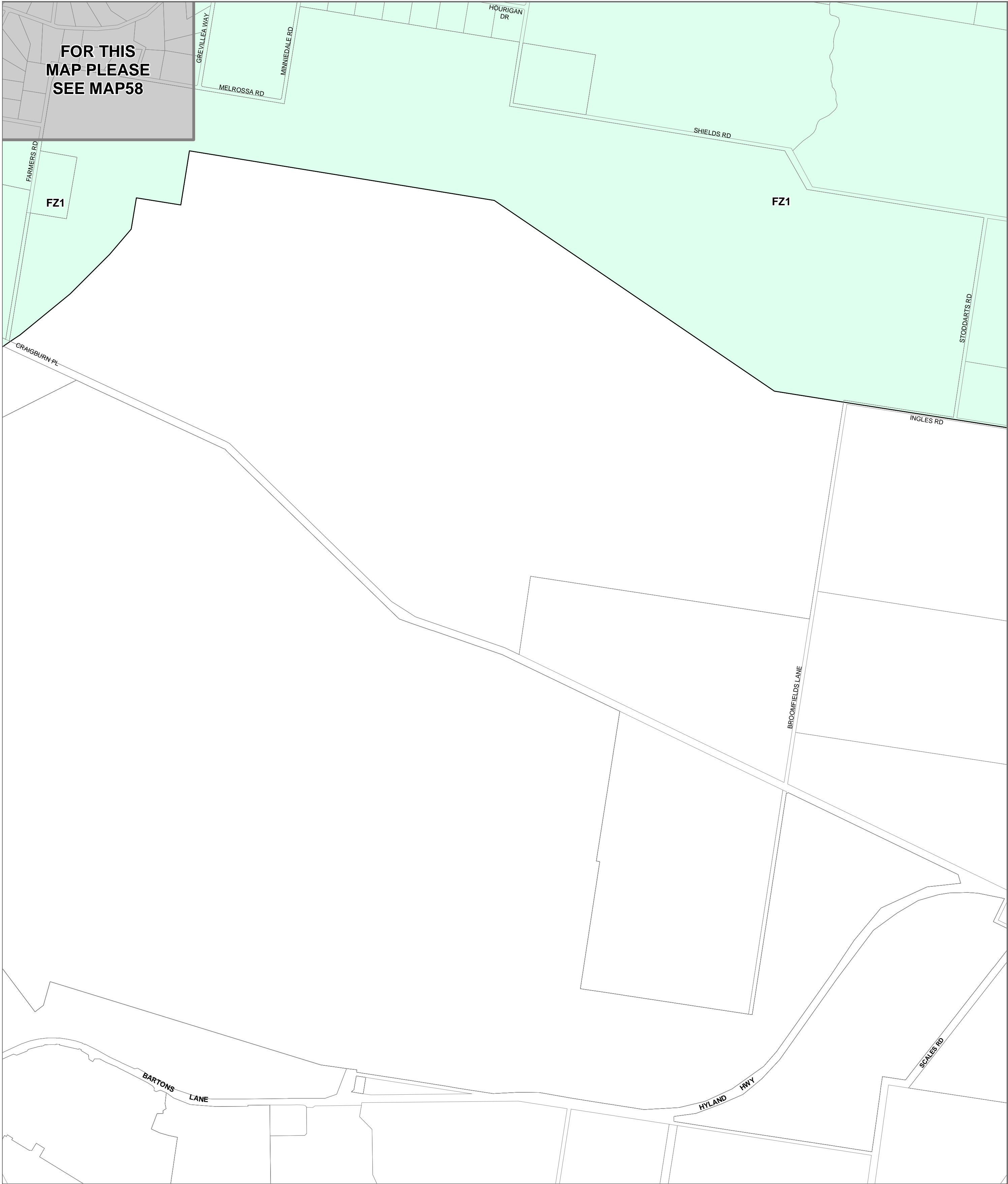
Planning Group
Printed: 12/06/2019
Amendment Version: 5

Australian Map Grid Zone 55

VICTORIA
State Government

Environment,
Land, Water
and Planning

INDEX TO ADJOINING SCHEME MAPS



LEGEND

FZ - Farming Zone

Municipal Boundary

Disclaimer
This publication may be of assistance to you but the State of Victoria and its employees do not guarantee that the publication is without flaw of any kind or is wholly appropriate for your particular purposes and therefore disclaims all liability for any error, loss or other consequence which may arise from you relying on any information in this publication.

© The State of Victoria Department of Environment, Land, Water and Planning 2018

0 610 1,220
Meters

NORTH

Planning Group
Printed: 11/06/2019
Amendment Version: 5

Australian Map Grid Zone 55

Environment, Land, Water and Planning

INDEX TO ADJOINING SCHEME MAPS