

**LEGEND**

- FZ - Farming Zone
- NRZ - Neighbourhood Residential Zone
- PCRZ - Public Conservation and Resource Zone
- RLZ - Rural Living Zone

Municipal Boundary

Disclaimer  
This publication may be of assistance to you but the State of Victoria and its employees do not guarantee that the publication is without flaw of any kind or is wholly appropriate for your particular purposes and therefore disclaims all liability for any error, loss or other consequence which may arise from you relying on any information in this publication.

© The State of Victoria Department of Environment, Land, Water and Planning 2018

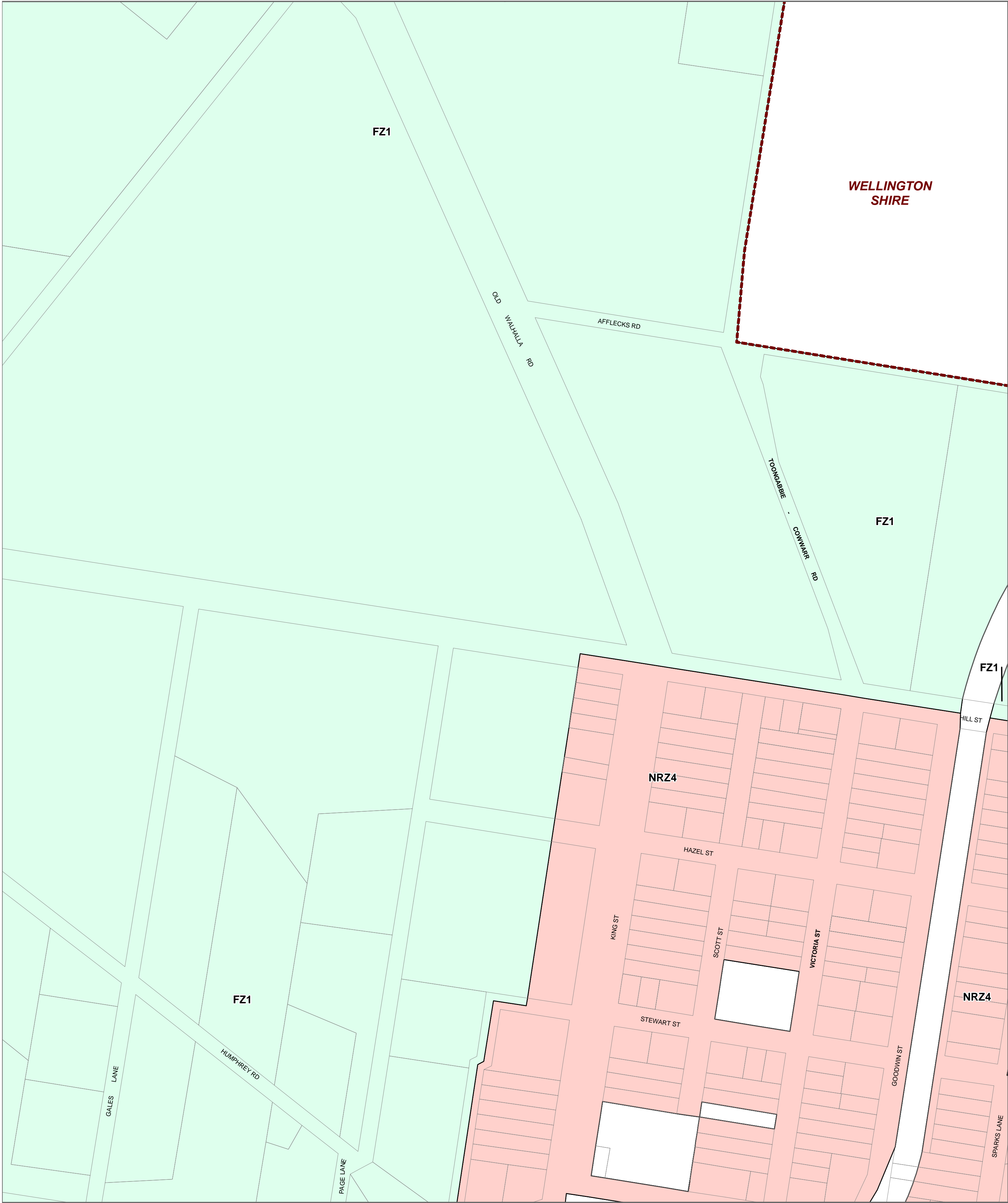
0 610 1,220  
Meters  
Australian Map Grid Zone 55

**NORTH**

Planning Group  
Printed: 12/06/2019  
Amendment Version: 5

**Environment, Land, Water and Planning**

**INDEX TO ADJOINING SCHEME MAPS**

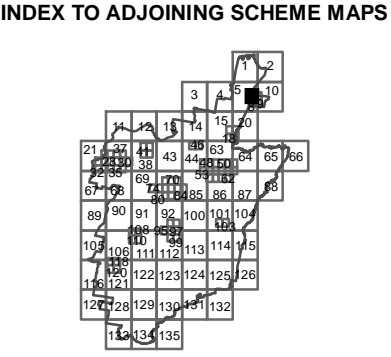


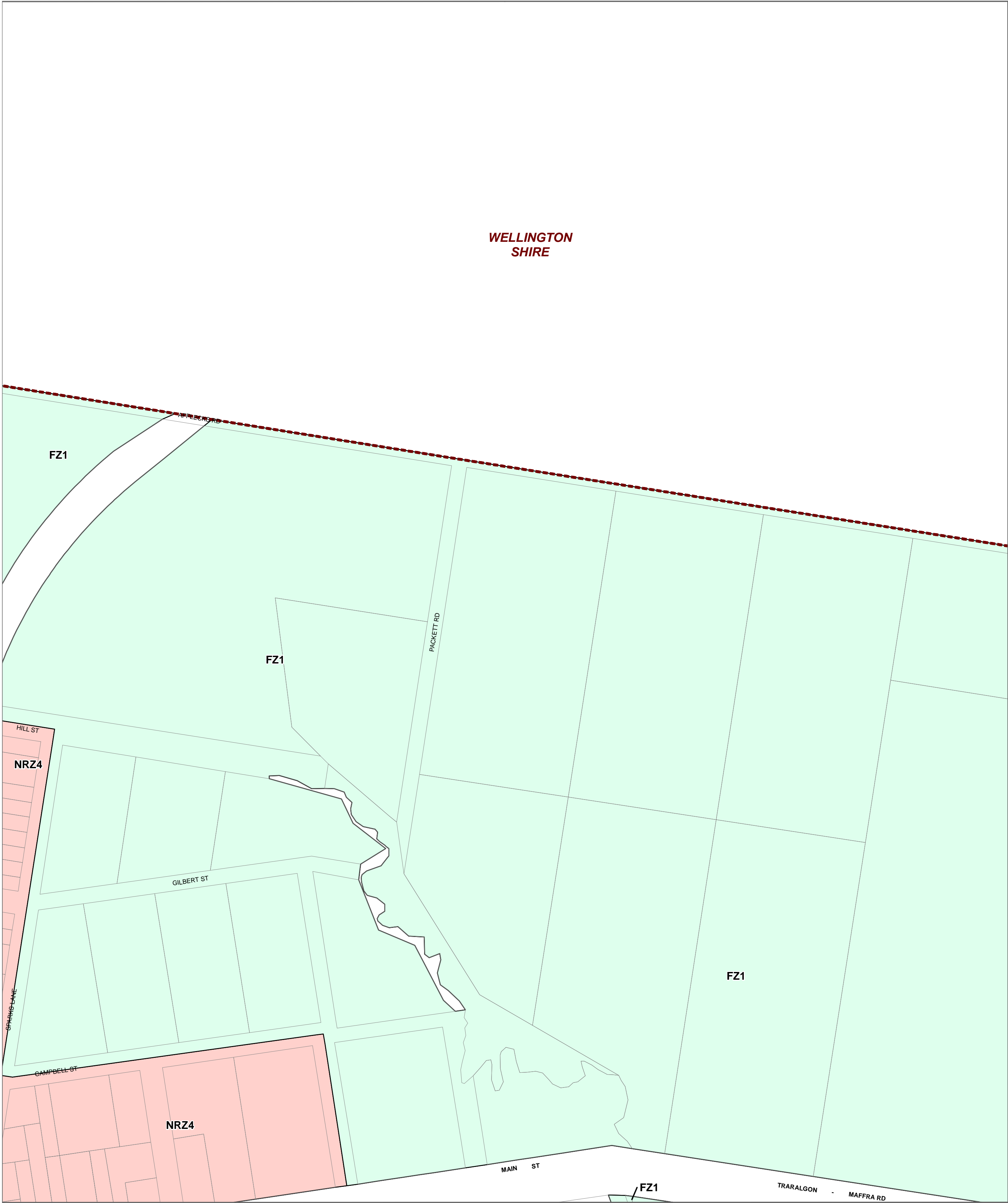
**LEGEND**  
 FZ - Farming Zone  
 NRZ - Neighbourhood Residential Zone

Municipal Boundary

**Disclaimer**  
This publication may be of assistance to you but the State of Victoria and its employees do not guarantee that the publication is without flaw of any kind or is wholly appropriate for your particular purposes and therefore disclaims all liability for any error, loss or other consequence which may arise from you relying on any information in this publication.  
© The State of Victoria Department of Environment, Land, Water and Planning 2018

0 150 300  
Meters  
**NORTH**  
Planning Group  
Printed: 12/06/2019  
Amendment Version: 5  
**VICTORIA** State Government  
Environment, Land, Water and Planning



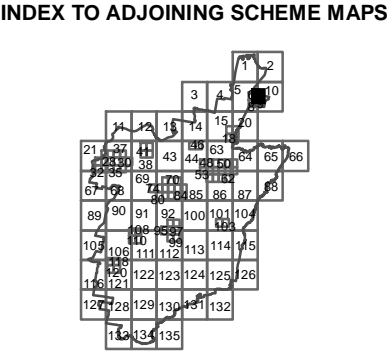


**LEGEND**  
 FZ - Farming Zone  
 NRZ - Neighbourhood Residential Zone

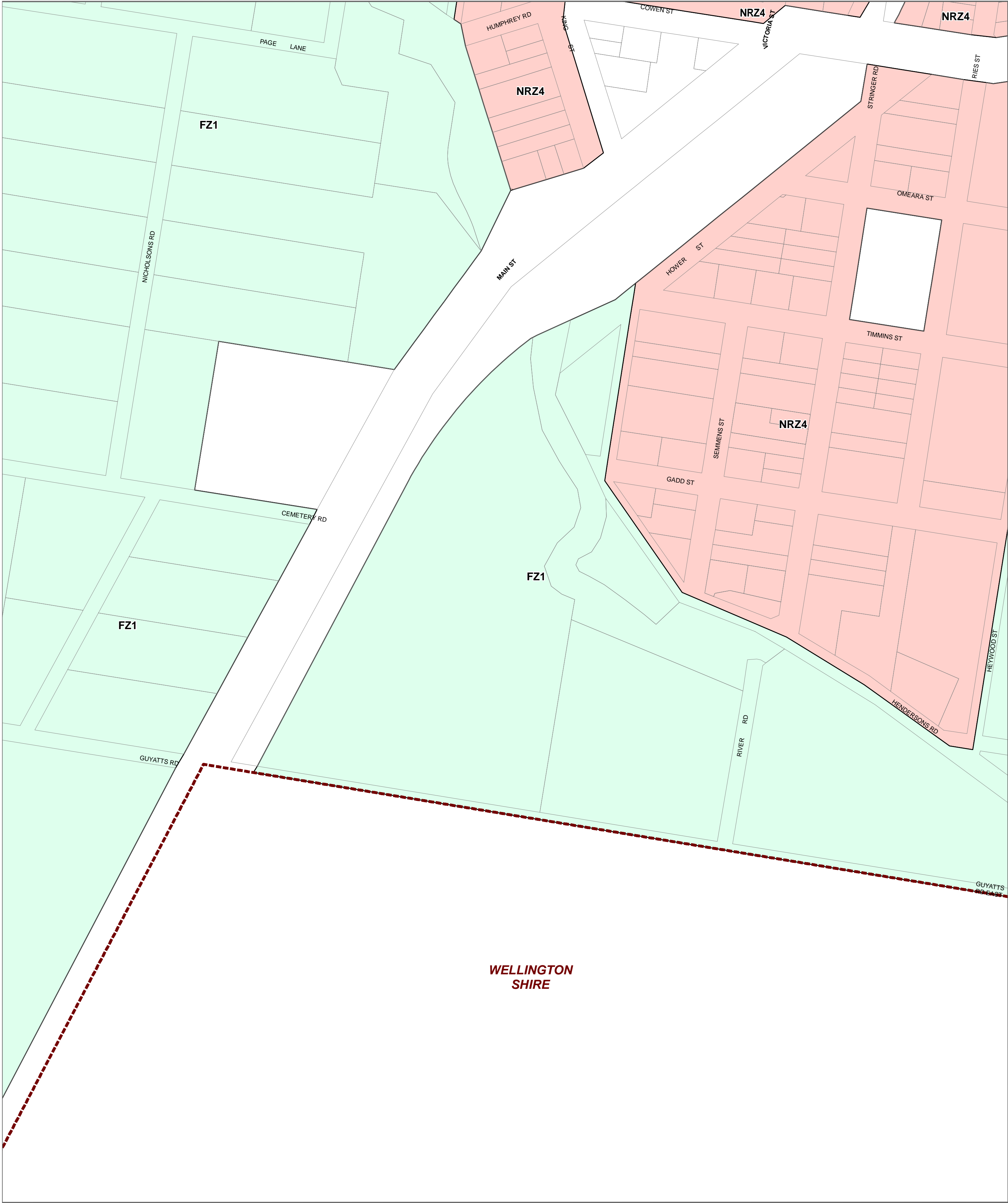
Municipal Boundary

**Disclaimer**  
This publication may be of assistance to you but the State of Victoria and its employees do not guarantee that the publication is without flaw of any kind or is wholly appropriate for your particular purposes and therefore disclaims all liability for any error, loss or other consequence which may arise from you relying on any information in this publication.  
© The State of Victoria Department of Environment, Land, Water and Planning 2018

0 150 300  
Meters  
**NORTH**  
Planning Group  
Printed: 12/06/2019  
Amendment Version: 5  
**Environment, Land, Water and Planning**  
Australian Map Grid Zone 55





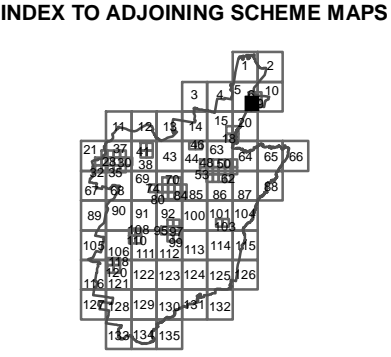


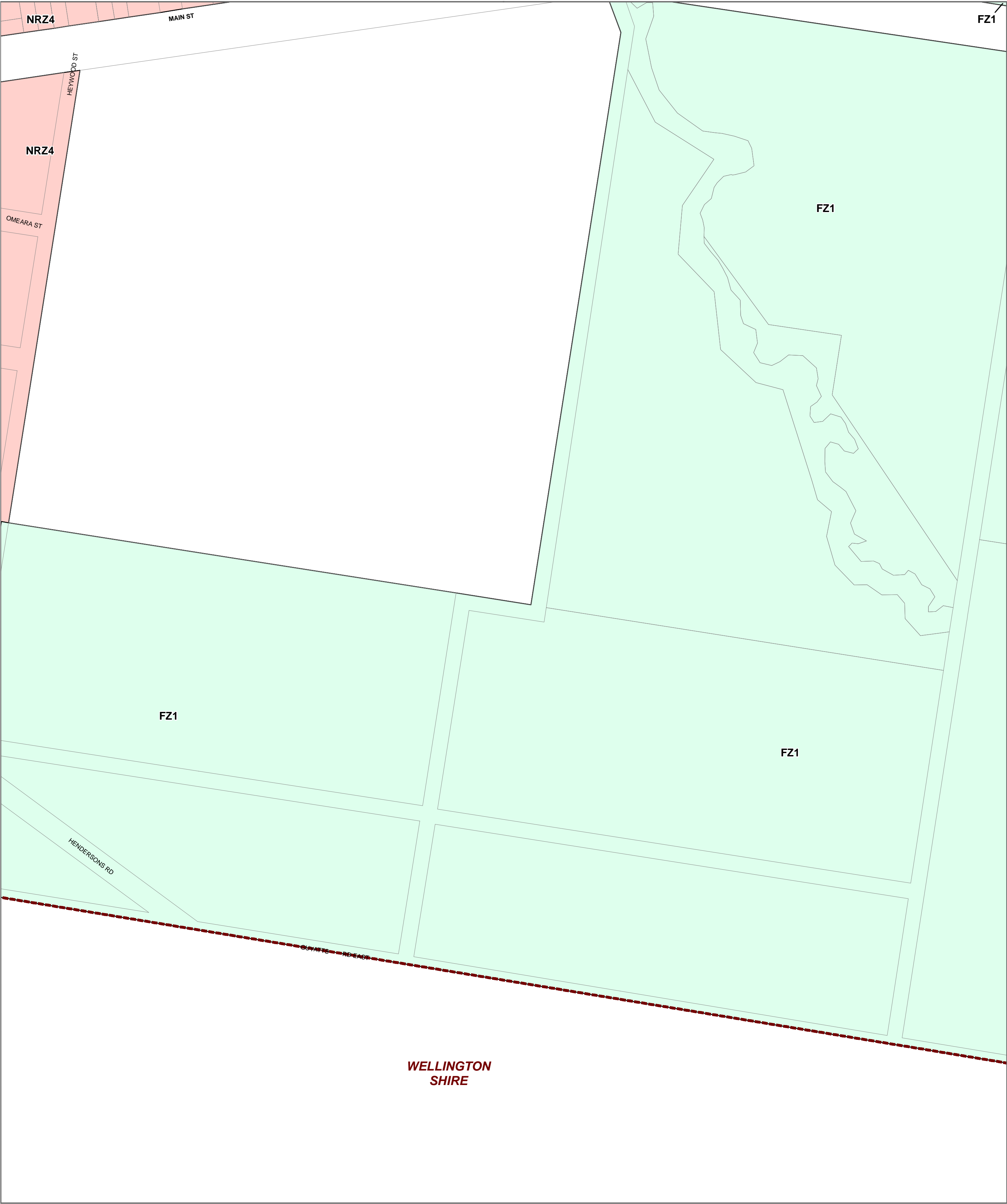
**LEGEND**  
 FZ - Farming Zone  
 NRZ - Neighbourhood Residential Zone

Municipal Boundary

Disclaimer  
This publication may be of assistance to you but the State of Victoria and its employees do not guarantee that the publication is without flaw of any kind or is wholly appropriate for your particular purposes and therefore disclaims all liability for any error, loss or other consequence which may arise from you relying on any information in this publication.  
© The State of Victoria Department of Environment, Land, Water and Planning 2018

0 150 300  
Meters  
Australian Map Grid Zone 55  
  
**NORTH**  
Planning Group  
Printed: 12/06/2019  
Amendment Version: 5  
 Environment, Land, Water and Planning





**LEGEND**

- FZ - Farming Zone
- NRZ - Neighbourhood Residential Zone
- Municipal Boundary

Disclaimer  
This publication may be of assistance to you but the State of Victoria and its employees do not guarantee that the publication is without flaw of any kind or is wholly appropriate for your particular purposes and therefore disclaims all liability for any error, loss or other consequence which may arise from you relying on any information in this publication.

© The State of Victoria Department of Environment, Land, Water and Planning 2018

0 150 300  
Meters

**NORTH**

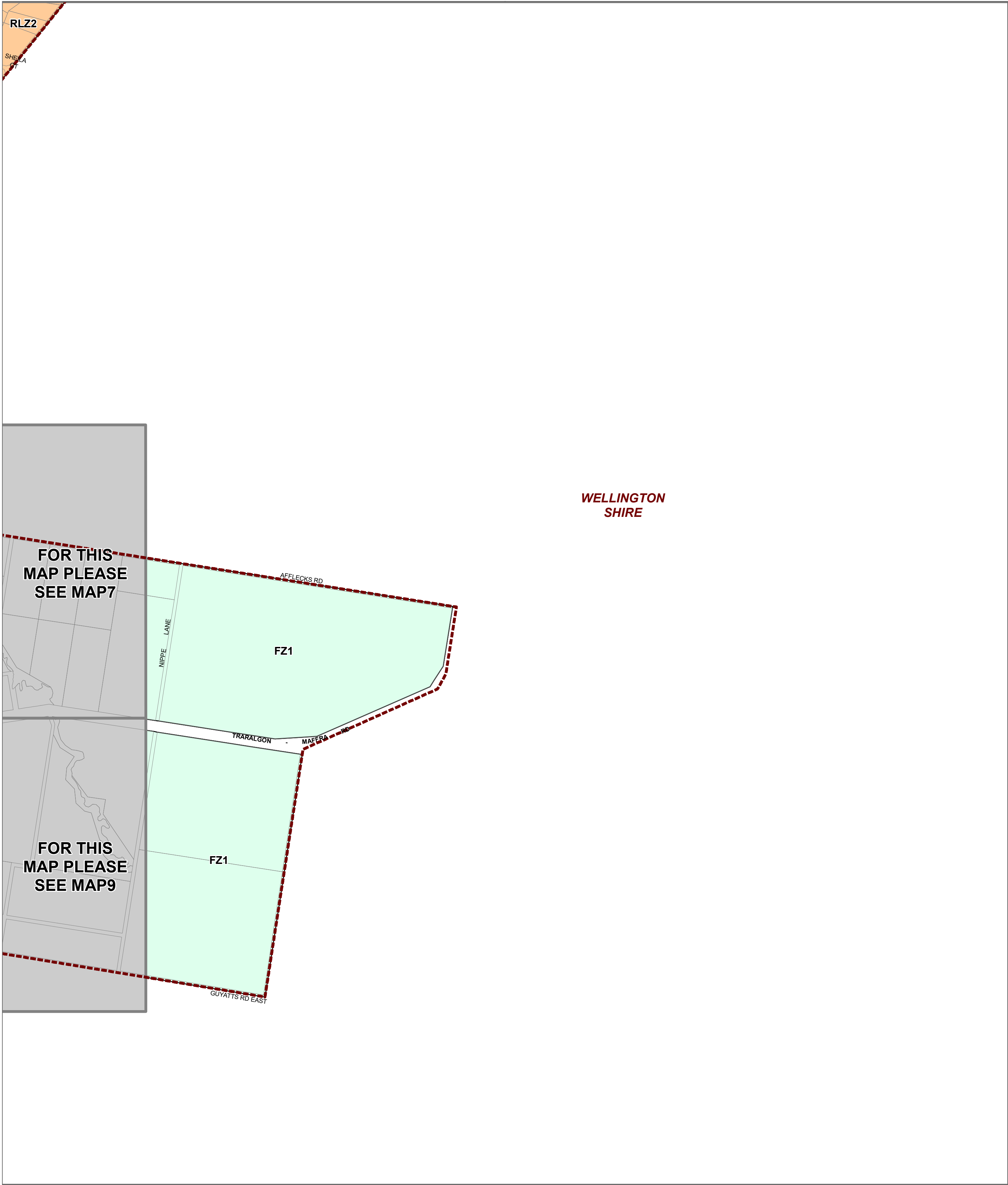
Planning Group  
Printed: 11/06/2019  
Amendment Version: 5

Australian Map Grid Zone 55

**VICTORIA**  
State Government

Environment,  
Land, Water  
and Planning

**INDEX TO ADJOINING SCHEME MAPS**



**LEGEND**  
FZ - Farming Zone  
RLZ - Rural Living Zone

Municipal Boundary

**Disclaimer**  
This publication may be of assistance to you but the State of Victoria and its employees do not guarantee that the publication is without flaw of any kind or is wholly appropriate for your particular purposes and therefore disclaims all liability for any error, loss or other consequence which may arise from you relying on any information in this publication.

© The State of Victoria Department of Environment, Land, Water and Planning 2018

06101,220

Meters

Australian Map Grid Zone 55

NORTH

Planning Group  
Printed: 11/06/2019  
Amendment Version: 5

VICTORIA  
State Government

Environment,  
Land, Water  
and Planning

