

**LEGEND**  
FZ - Farming Zone

Municipal Boundary

**Disclaimer**  
This publication may be of assistance to you but the State of Victoria and its employees do not guarantee that the publication is without flaw of any kind or is wholly appropriate for your particular purposes and therefore disclaims all liability for any error, loss or other consequence which may arise from you relying on any information in this publication.

© The State of Victoria Department of Environment, Land, Water and Planning 2018

0 610 1,220  
Meters

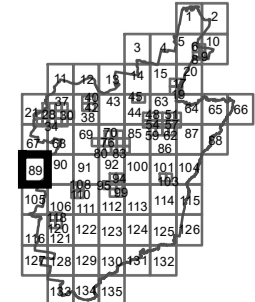


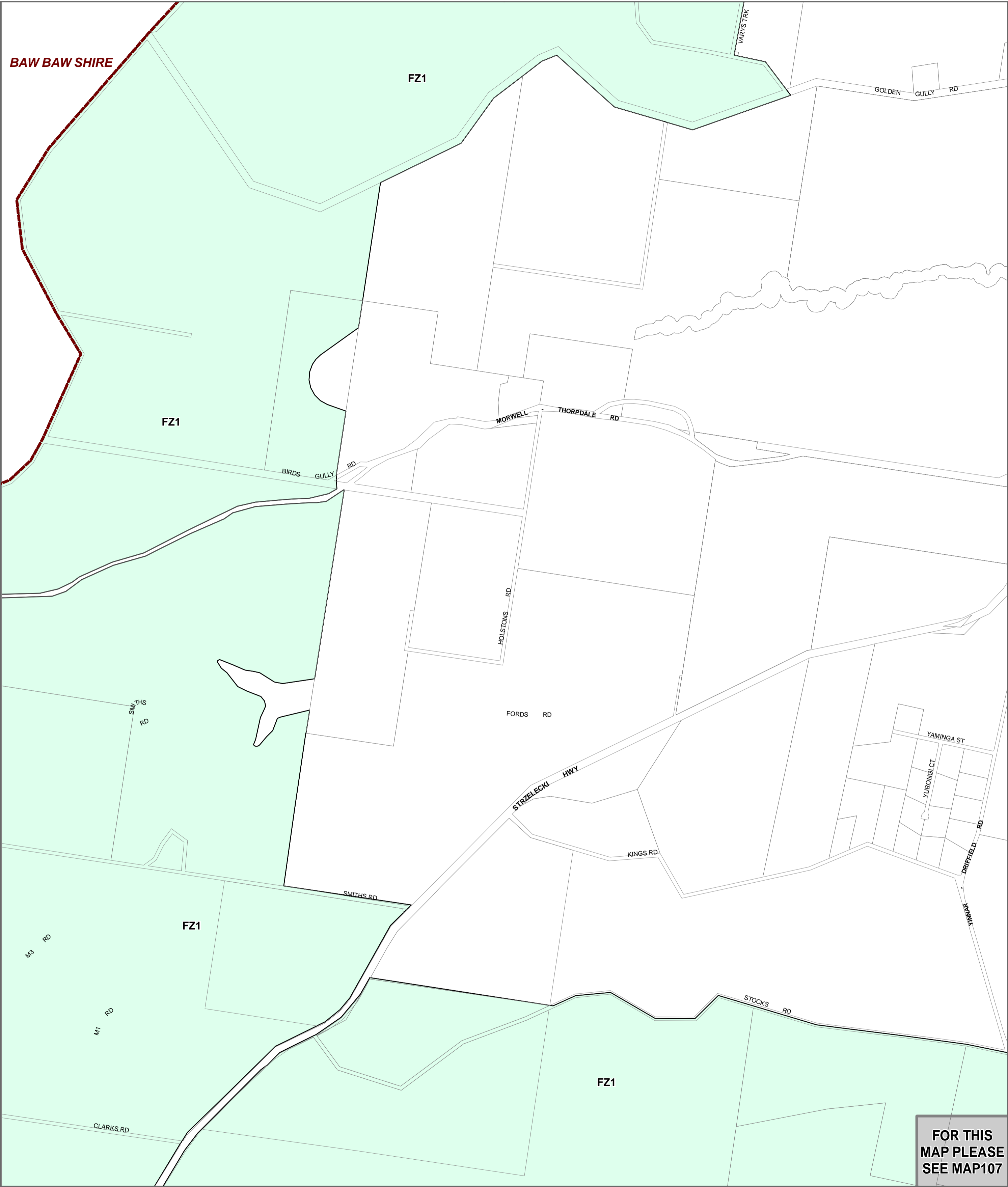
Planning Group  
Printed: 11/06/2019  
Amendment Version: 5



Environment,  
Land, Water  
and Planning

**INDEX TO ADJOINING SCHEME MAPS**





**LEGEND**

FZ - Farming Zone

Municipal Boundary

Disclaimer  
This publication may be of assistance to you but the State of Victoria and its employees do not guarantee that the publication is without flaw of any kind or is wholly appropriate for your particular purposes and therefore disclaims all liability for any error, loss or other consequence which may arise from you relying on any information in this publication.

© The State of Victoria Department of Environment, Land, Water and Planning 2018

0 610 1,220  
Meters

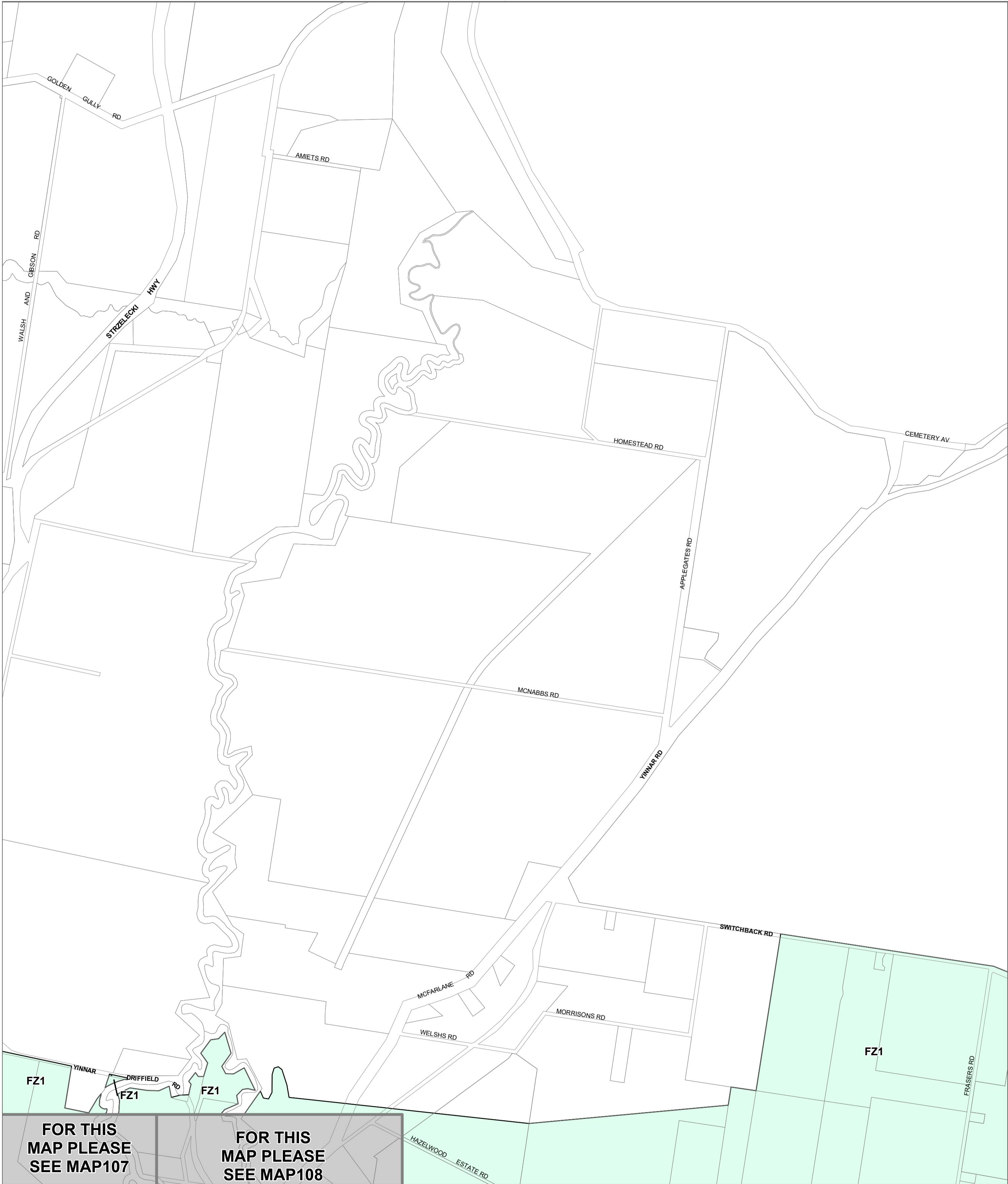
**NORTH**

Planning Group  
Printed: 11/06/2019  
Amendment Version: 5

**VICTORIA**  
State Government

**Environment, Land, Water and Planning**

**INDEX TO ADJOINING SCHEME MAPS**



**LEGEND**

FZ - Farming Zone

Municipal Boundary

Disclaimer  
This publication may be of assistance to you but the State of Victoria and its employees do not guarantee that the publication is without flaw of any kind or is wholly appropriate for your particular purposes and therefore disclaims all liability for any error, loss or other consequence which may arise from you relying on any information in this publication.

© The State of Victoria Department of Environment, Land, Water and Planning 2018

0 610 1,220  
Meters

**NORTH**

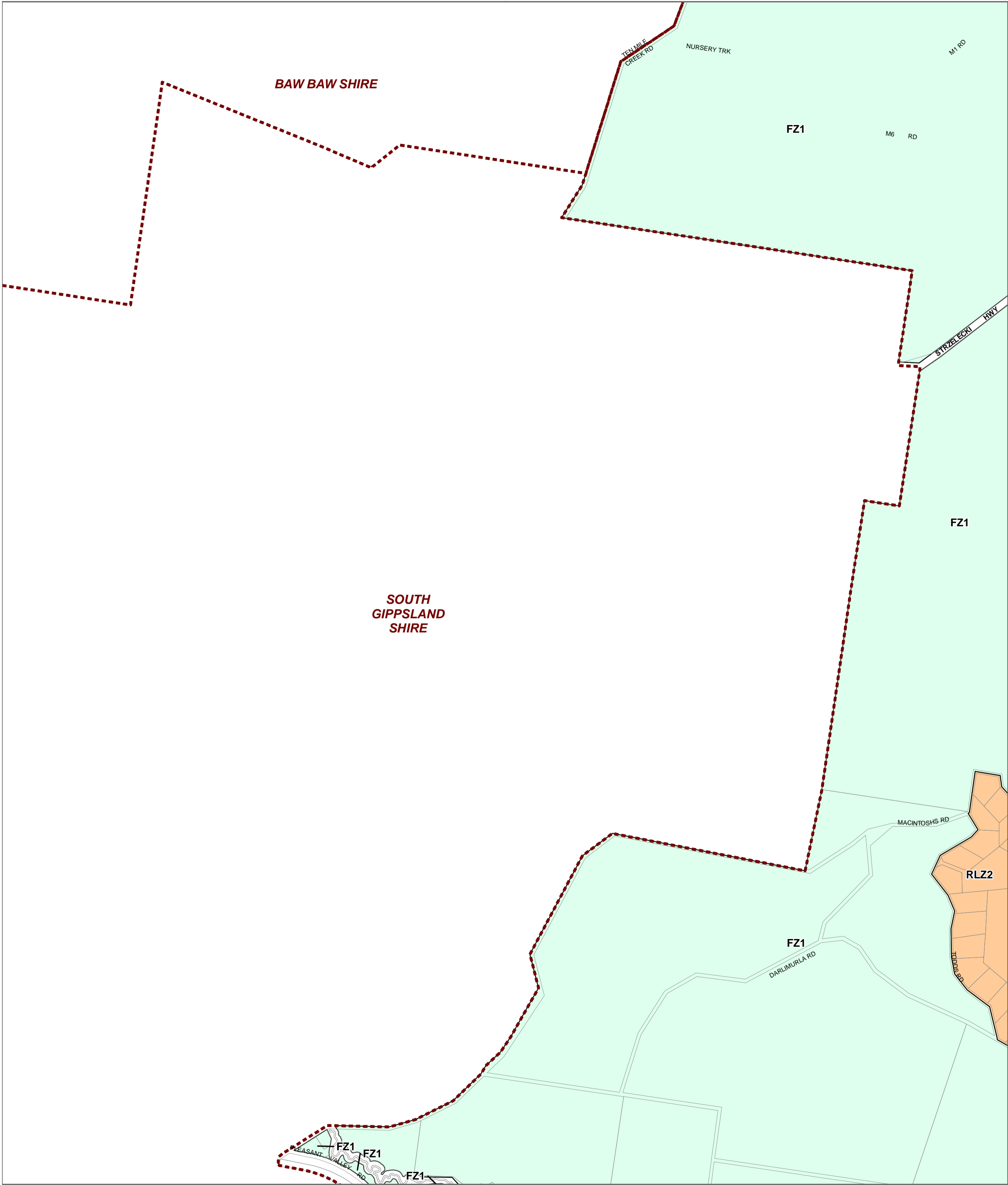
Planning Group  
Printed: 11/06/2019  
Amendment Version: 5

Australian Map Grid Zone 55

Environment, Land, Water and Planning

**INDEX TO ADJOINING SCHEME MAPS**

1	2	3	4	5	6	7	8	9	10
11	12	13	14	15	16	17	18	19	20
21	22	23	24	25	26	27	28	29	30
31	32	33	34	35	36	37	38	39	40
41	42	43	44	45	46	47	48	49	50
51	52	53	54	55	56	57	58	59	60
61	62	63	64	65	66	67	68	69	70
71	72	73	74	75	76	77	78	79	80
81	82	83	84	85	86	87	88	89	90
91	92	93	94	95	96	97	98	99	100
101	102	103	104	105	106	107	108	109	110
111	112	113	114	115	116	117	118	119	120
121	122	123	124	125	126	127	128	129	130
131	132	133	134	135	136	137	138	139	140



**LEGEND**  
FZ - Farming Zone  
RLZ - Rural Living Zone

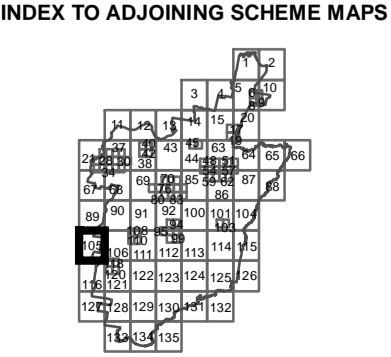
Municipal Boundary

**Disclaimer**  
This publication may be of assistance to you but the State of Victoria and its employees do not guarantee that the publication is without flaw of any kind or is wholly appropriate for your particular purposes and therefore disclaims all liability for any error, loss or other consequence which may arise from you relying on any information in this publication.

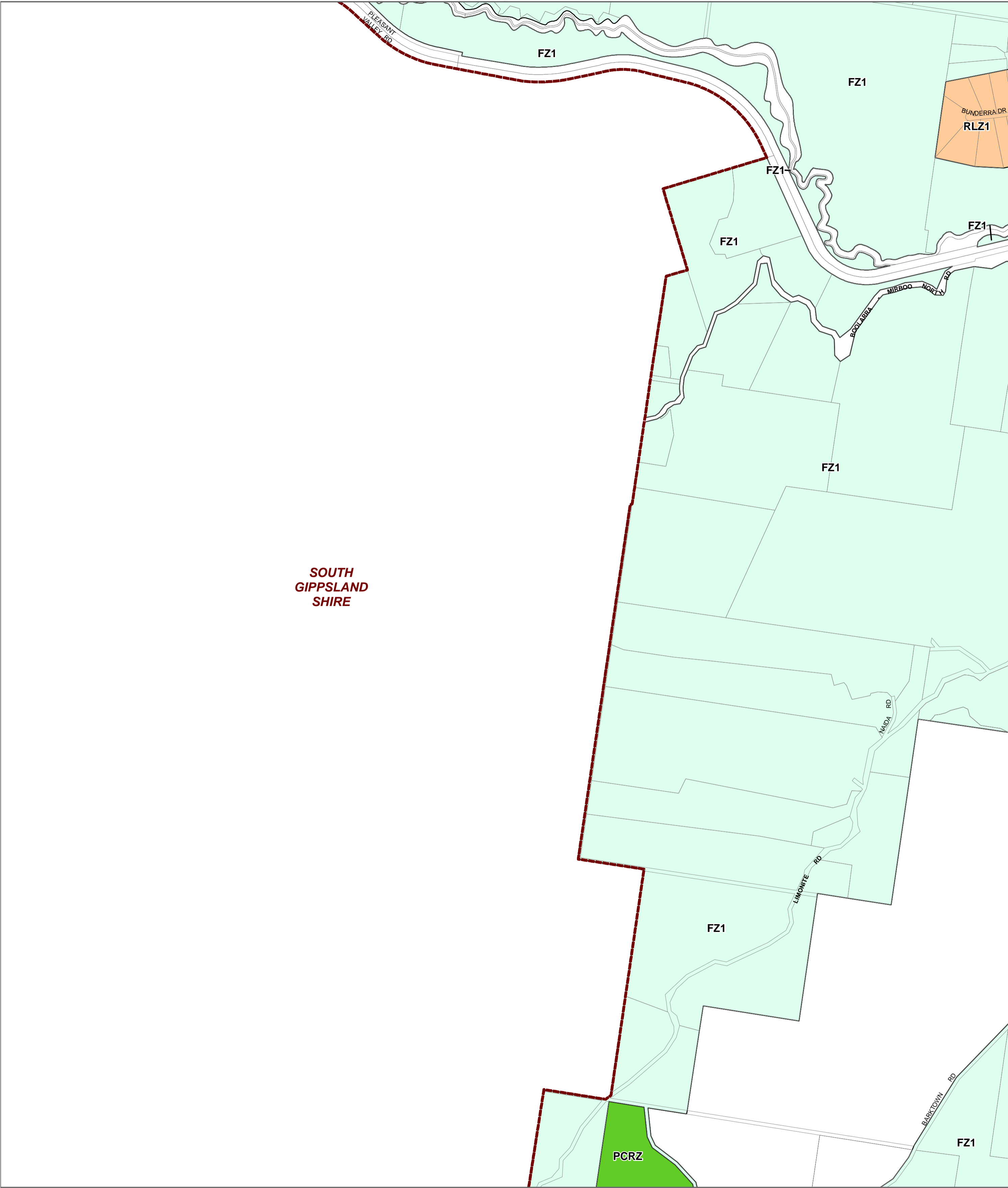
© The State of Victoria Department of Environment, Land, Water and Planning 2018

0 610 1,220  
Meters  
Australian Map Grid Zone 55

**NORTH**  
Planning Group  
Printed: 11/06/2019  
Amendment Version: 5



SOUTH  
GIPPSLAND  
SHIRE



LEGEND

- FZ - Farming Zone
- PCRZ - Public Conservation and Resource Zone
- RLZ - Rural Living Zone

Municipal Boundary

Disclaimer  
This publication may be of assistance to you but the State of Victoria and its employees do not guarantee that the publication is without flaw of any kind or is wholly appropriate for your particular purposes and therefore disclaims all liability for any error, loss or other consequence which may arise from you relying on any information in this publication.

© The State of Victoria Department of Environment, Land, Water and Planning 2018

0 610 1,220  
Meters

Australian Map Grid Zone 55



Planning Group  
Printed: 11/06/2019  
Amendment Version: 5



Environment,  
Land, Water  
and Planning

INDEX TO ADJOINING SCHEME MAPS

