

LEGEND

- FZ - Farming Zone
- PCRZ - Public Conservation and Resource Zone
- RLZ - Rural Living Zone

Municipal Boundary

Disclaimer  
This publication may be of assistance to you but the State of Victoria and its employees do not guarantee that the publication is without flaw of any kind or is wholly appropriate for your particular purposes and therefore disclaims all liability for any error, loss or other consequence which may arise from you relying on any information in this publication.

© The State of Victoria Department of Environment, Land, Water and Planning 2018

0 610 1,220  
Meters

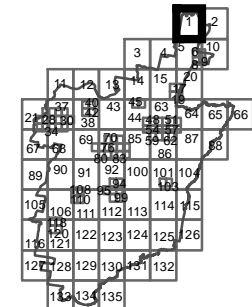


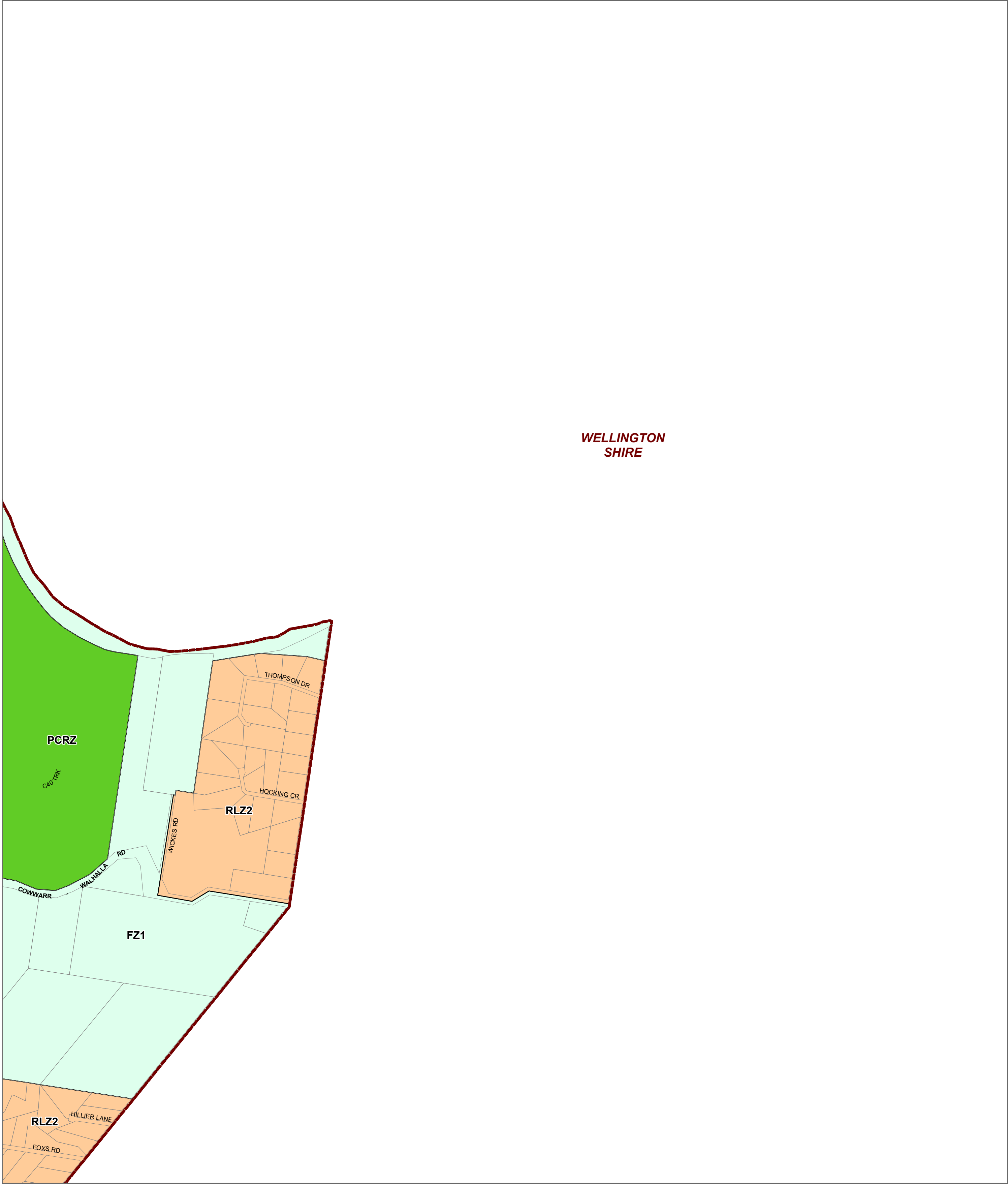
Planning Group  
Printed: 11/06/2019  
Amendment Version: 5



Environment,  
Land, Water  
and Planning

INDEX TO ADJOINING SCHEME MAPS





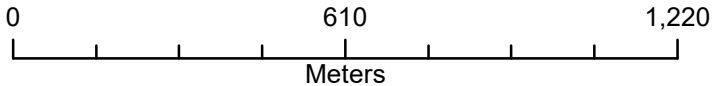
LEGEND

- FZ - Farming Zone
- PCRZ - Public Conservation and Resource Zone
- RLZ - Rural Living Zone

Municipal Boundary

Disclaimer  
This publication may be of assistance to you but the State of Victoria and its employees do not guarantee that the publication is without flaw of any kind or is wholly appropriate for your particular purposes and therefore disclaims all liability for any error, loss or other consequence which may arise from you relying on any information in this publication.

© The State of Victoria Department of Environment, Land, Water and Planning 2018

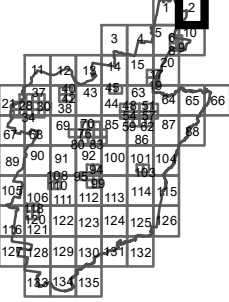


Planning Group  
Printed: 11/06/2019  
Amendment Version: 5



Environment,  
Land, Water  
and Planning

INDEX TO ADJOINING SCHEME MAPS



BAW BAW SHIRE

FZ1

F9W  
TRK

**LEGEND**  
FZ - Farming Zone

Municipal Boundary

**Disclaimer**  
This publication may be of assistance to you but the State of Victoria and its employees do not guarantee that the publication is without flaw of any kind or is wholly appropriate for your particular purposes and therefore disclaims all liability for any error, loss or other consequence which may arise from you relying on any information in this publication.

© The State of Victoria Department of Environment, Land, Water and Planning 2018

0 610 1,220  
Meters

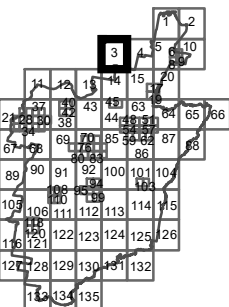


Planning Group  
Printed: 11/06/2019  
Amendment Version: 5



Environment,  
Land, Water  
and Planning

INDEX TO ADJOINING SCHEME MAPS





LEGEND

- FZ - Farming Zone
- PCRZ - Public Conservation and Resource Zone

Municipal Boundary

Disclaimer  
This publication may be of assistance to you but the State of Victoria and its employees do not guarantee that the publication is without flaw of any kind or is wholly appropriate for your particular purposes and therefore disclaims all liability for any error, loss or other consequence which may arise from you relying on any information in this publication.

© The State of Victoria Department of Environment, Land, Water and Planning 2018

0 610 1,220  
Meters

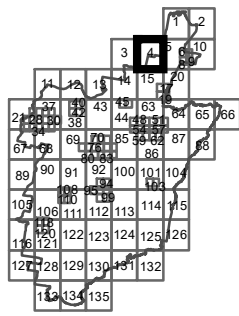


Planning Group  
Printed: 11/06/2019  
Amendment Version: 5

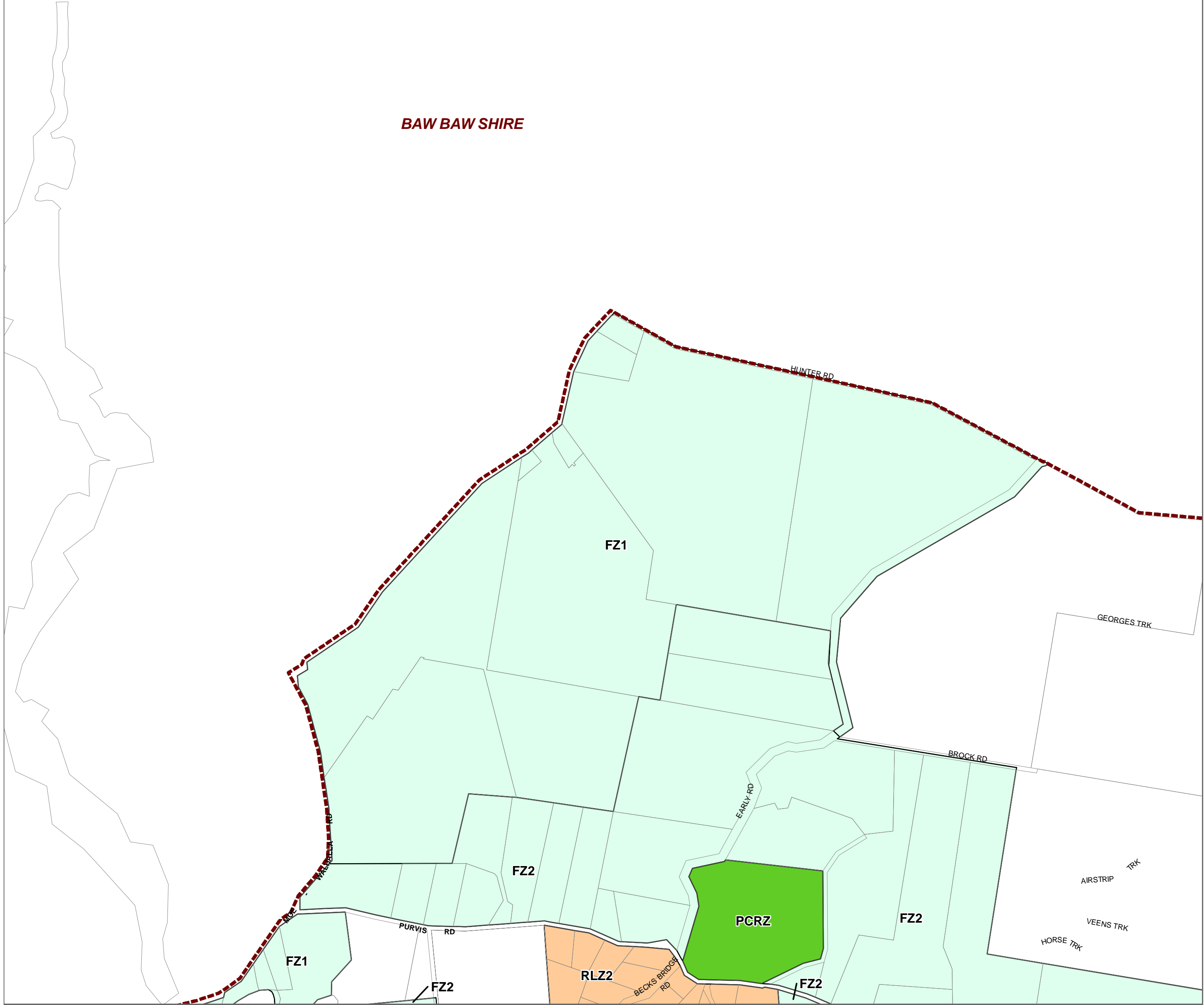


Environment,  
Land, Water  
and Planning

INDEX TO ADJOINING SCHEME MAPS



BAW BAW SHIRE



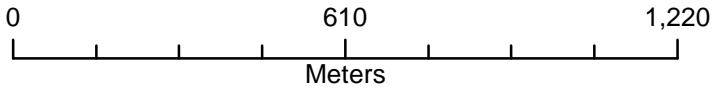
LEGEND

- FZ - Farming Zone
- PCRZ - Public Conservation and Resource Zone
- RLZ - Rural Living Zone

Municipal Boundary

Disclaimer  
This publication may be of assistance to you but the State of Victoria and its employees do not guarantee that the publication is without flaw of any kind or is wholly appropriate for your particular purposes and therefore disclaims all liability for any error, loss or other consequence which may arise from you relying on any information in this publication.

© The State of Victoria Department of Environment, Land, Water and Planning 2018

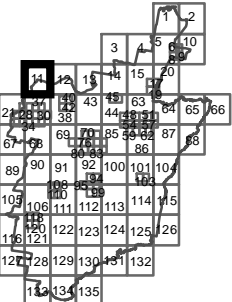


Planning Group  
Printed: 11/06/2019  
Amendment Version: 5

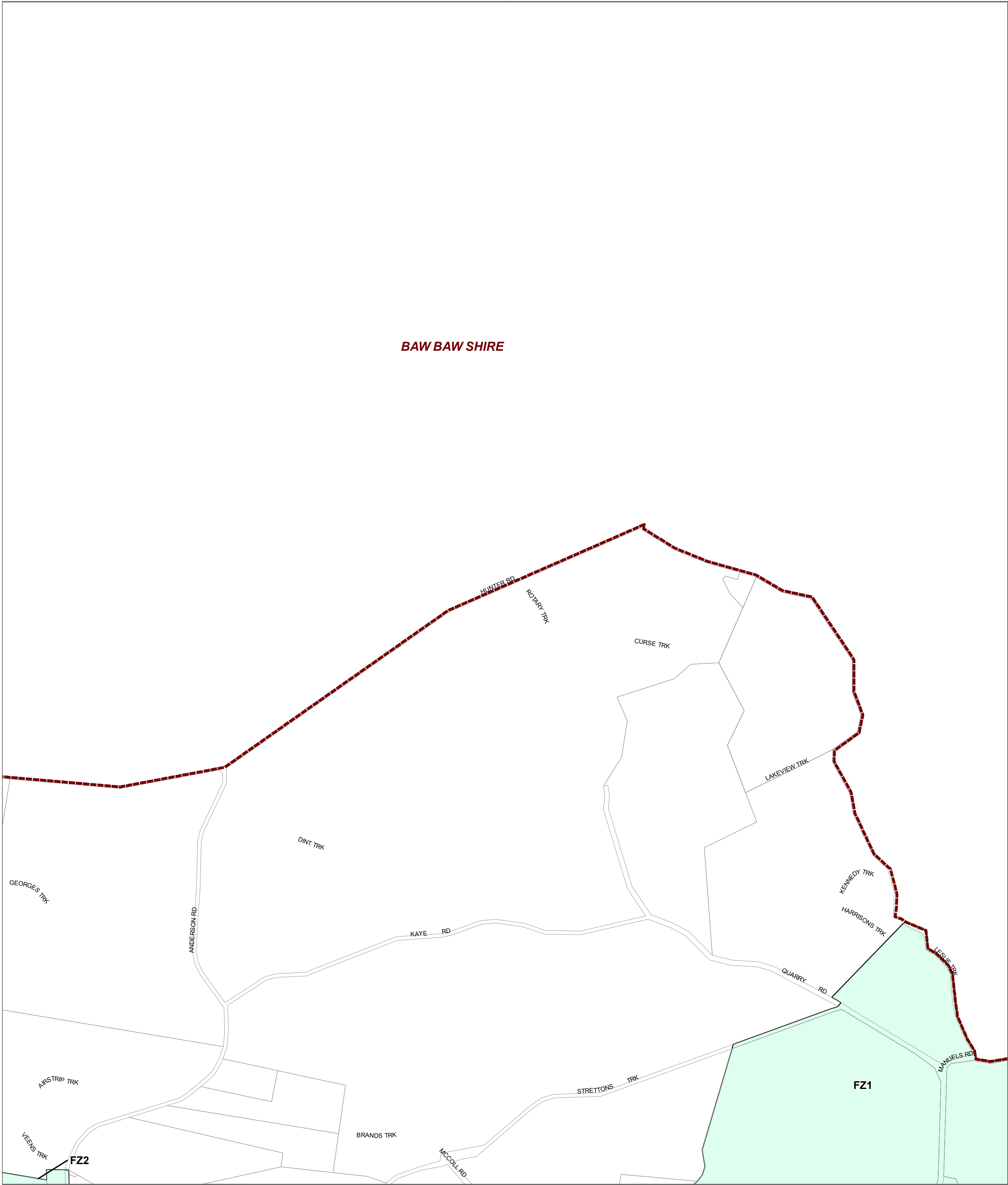


Environment,  
Land, Water  
and Planning

INDEX TO ADJOINING SCHEME MAPS





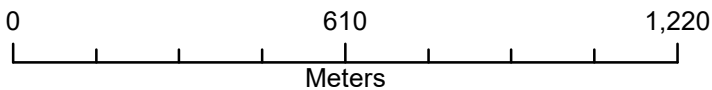


**LEGEND**  
FZ - Farming Zone

Municipal Boundary

**Disclaimer**  
This publication may be of assistance to you but the State of Victoria and its employees do not guarantee that the publication is without flaw of any kind or is wholly appropriate for your particular purposes and therefore disclaims all liability for any error, loss or other consequence which may arise from you relying on any information in this publication.

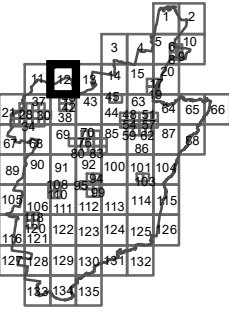
© The State of Victoria Department of Environment, Land, Water and Planning 2018

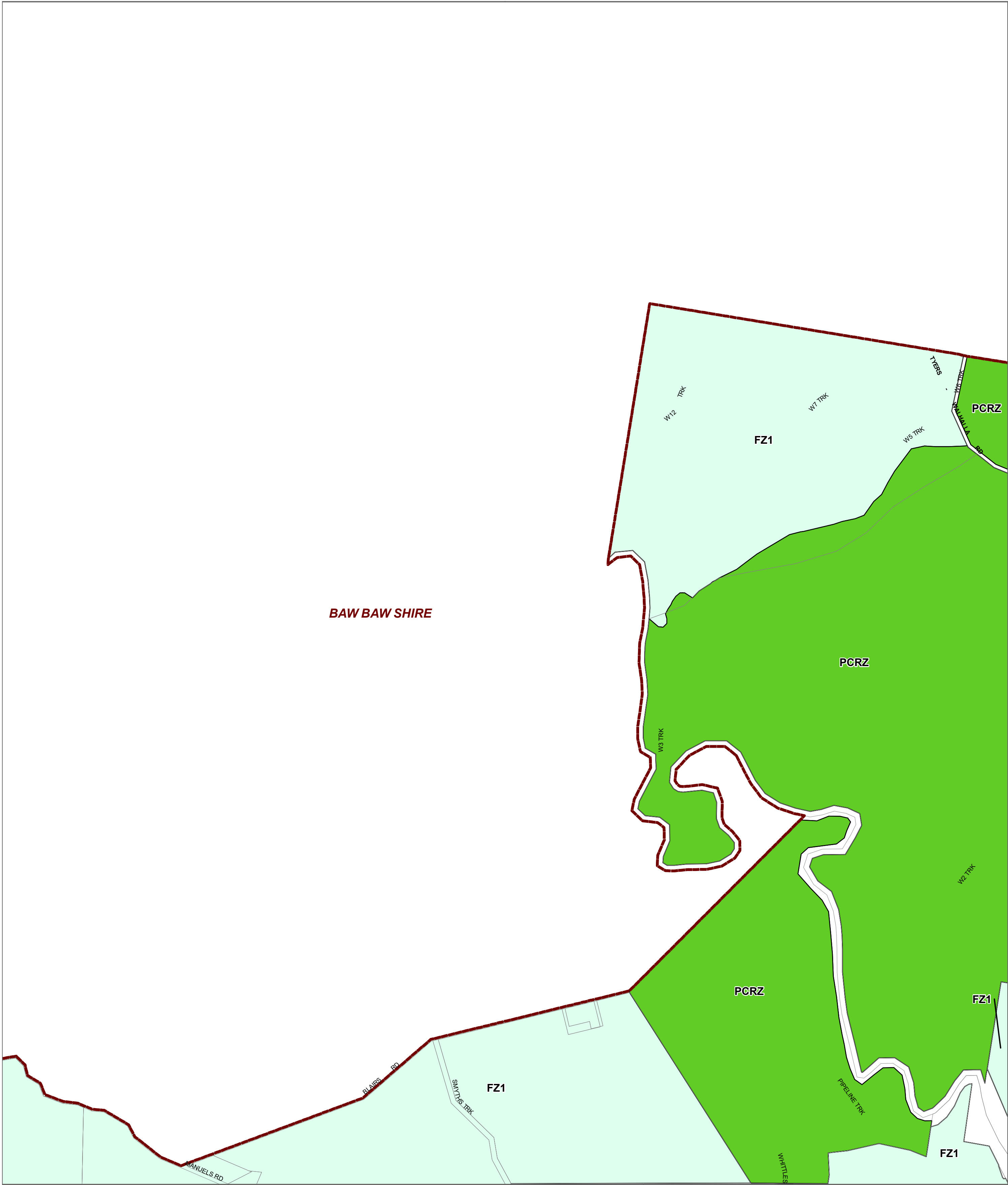


Planning Group  
Printed: 11/06/2019  
Amendment Version: 5



INDEX TO ADJOINING SCHEME MAPS





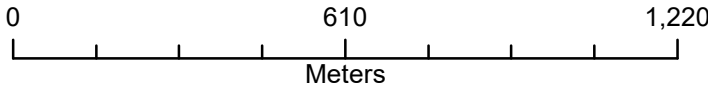
LEGEND

- FZ - Farming Zone
- PCRZ - Public Conservation and Resource Zone

Municipal Boundary

Disclaimer  
This publication may be of assistance to you but the State of Victoria and its employees do not guarantee that the publication is without flaw of any kind or is wholly appropriate for your particular purposes and therefore disclaims all liability for any error, loss or other consequence which may arise from you relying on any information in this publication.

© The State of Victoria Department of Environment, Land, Water and Planning 2018



Australian Map Grid Zone 55

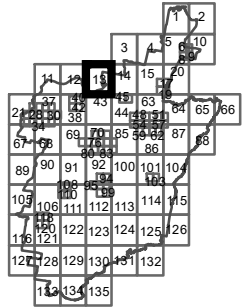


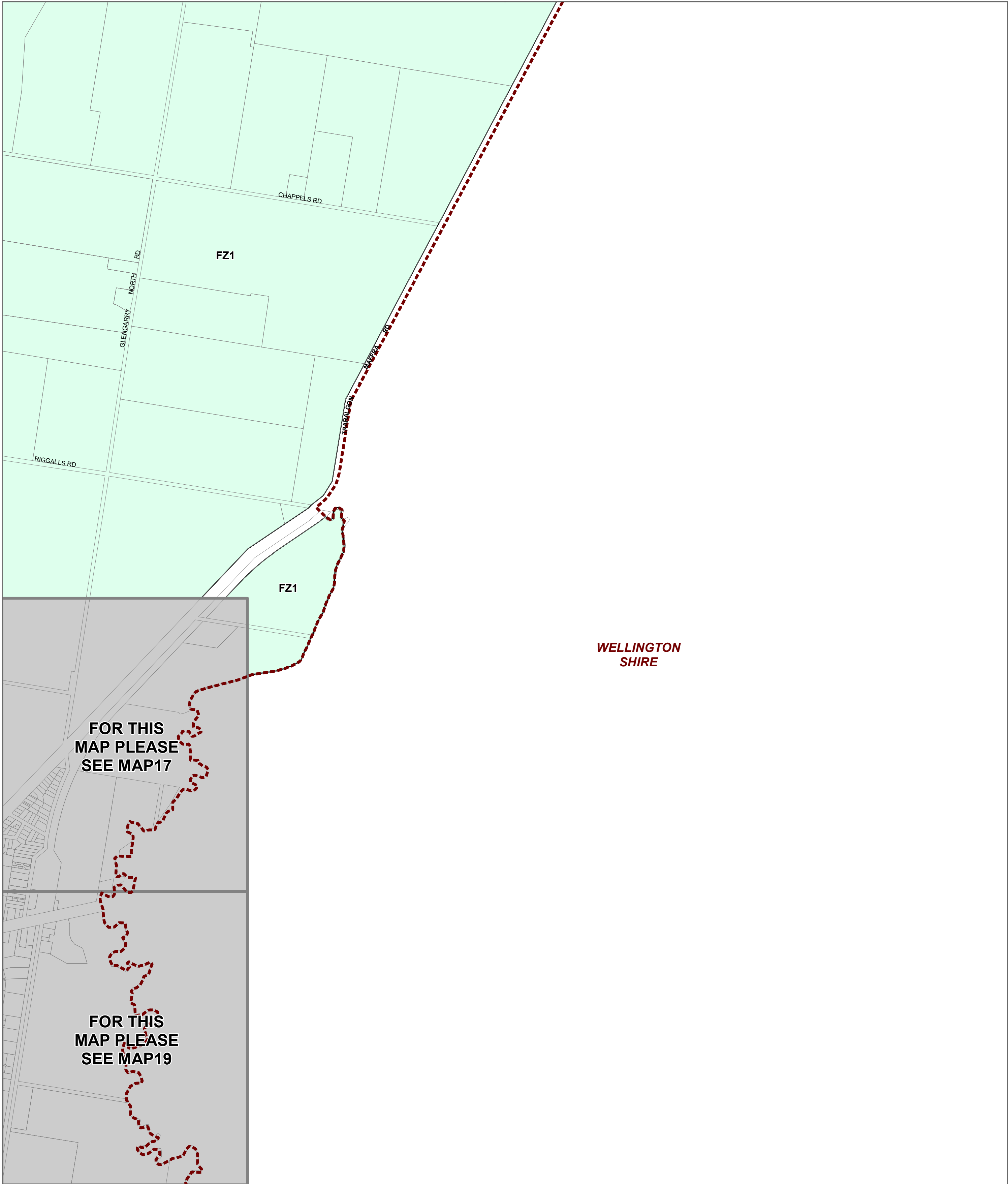
Planning Group  
Printed: 11/06/2019  
Amendment Version: 5



Environment,  
Land, Water  
and Planning

INDEX TO ADJOINING SCHEME MAPS





**LEGEND**  
FZ - Farming Zone

Municipal Boundary

**Disclaimer**  
This publication may be of assistance to you but the State of Victoria and its employees do not guarantee that the publication is without flaw of any kind or is wholly appropriate for your particular purposes and therefore disclaims all liability for any error, loss or other consequence which may arise from you relying on any information in this publication.

© The State of Victoria Department of Environment, Land, Water and Planning 2018

0 610 1,220  
Meters  
Australian Map Grid Zone 55

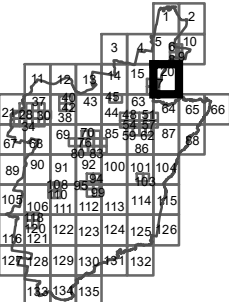


Planning Group  
Printed: 11/06/2019  
Amendment Version: 5

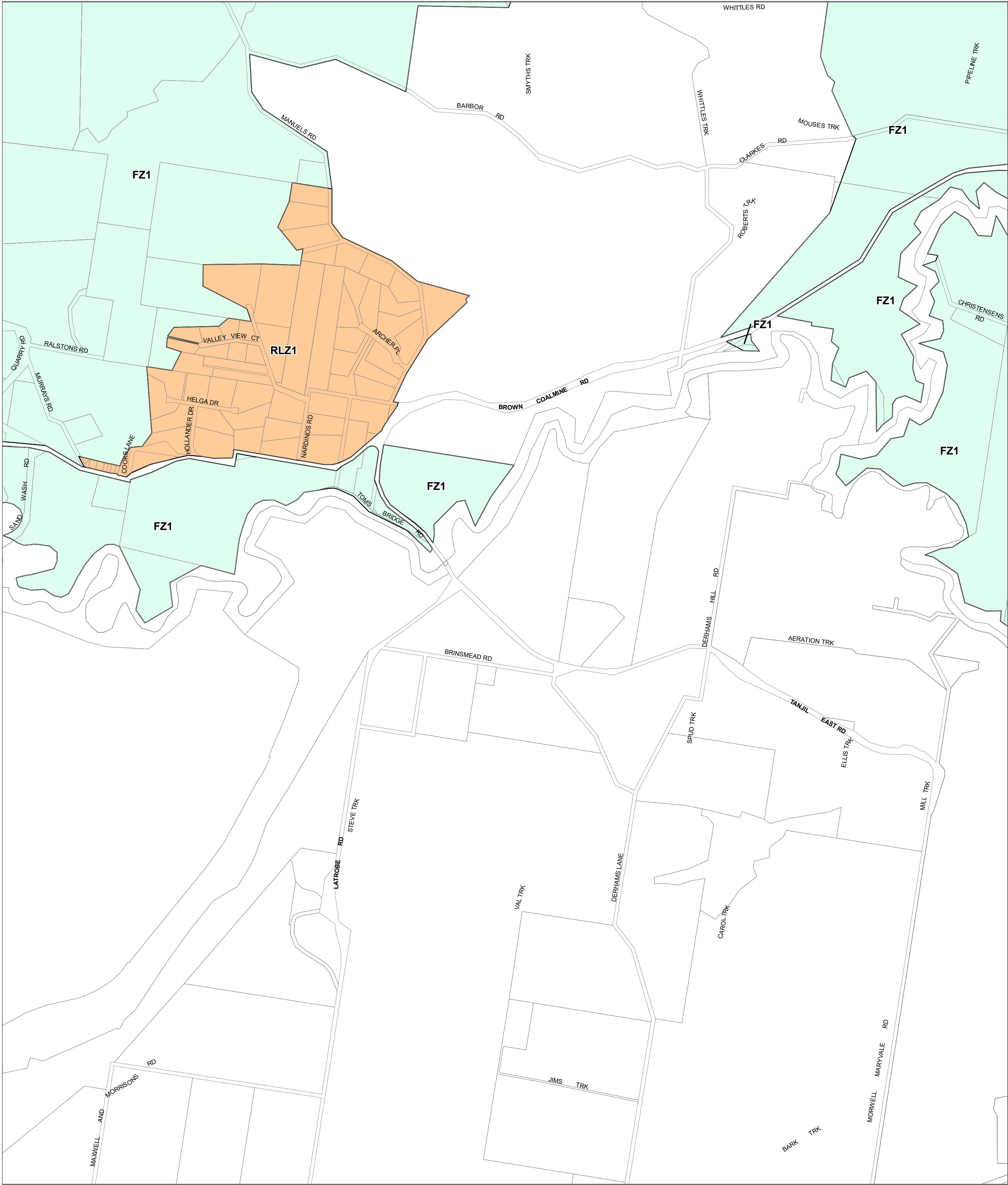


Environment,  
Land, Water  
and Planning

**INDEX TO ADJOINING SCHEME MAPS**








**LEGEND**  
FZ - Farming Zone  
RLZ - Rural Living Zone

Municipal Boundary

Disclaimer  
This publication may be of assistance to you but the State of Victoria and its employees do not guarantee that the publication is without flaw of any kind or is wholly appropriate for your particular purposes and therefore disclaims all liability for any error, loss or other consequence which may arise from you relying on any information in this publication.  
© The State of Victoria Department of Environment, Land, Water and Planning 2018

0 610 1,220  
Meters  
Australian Map Grid Zone 55  
NORTH  
Planning Group  
Printed: 11/06/2019  
Amendment Version: 5



Environment,  
Land, Water  
and Planning

