

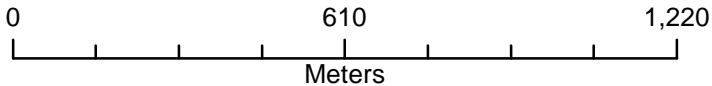


LEGEND
FZ - Farming Zone

Municipal Boundary

Disclaimer
This publication may be of assistance to you but the State of Victoria and its employees do not guarantee that the publication is without flaw of any kind or is wholly appropriate for your particular purposes and therefore disclaims all liability for any error, loss or other consequence which may arise from you relying on any information in this publication.

© The State of Victoria Department of Environment, Land, Water and Planning 2018

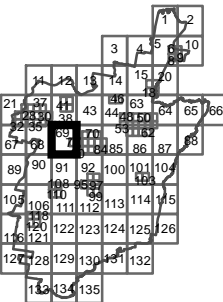


Australian Map Grid Zone 55

NORTH
Planning Group
Printed: 12/06/2019
Amendment Version: 5



INDEX TO ADJOINING SCHEME MAPS





LEGEND

- FZ - Farming Zone
- GRZ - General Residential Zone
- NRZ - Neighbourhood Residential Zone
- RGZ - Residential Growth Zone

Municipal Boundary

Disclaimer
This publication may be of assistance to you but the State of Victoria and its employees do not guarantee that the publication is without flaw of any kind or is wholly appropriate for your particular purposes and therefore disclaims all liability for any error, loss or other consequence which may arise from you relying on any information in this publication.

© The State of Victoria Department of Environment, Land, Water and Planning 2018

0 610 1,220
Meters

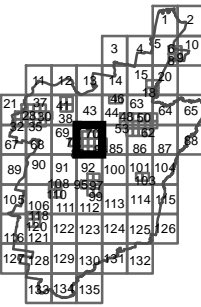


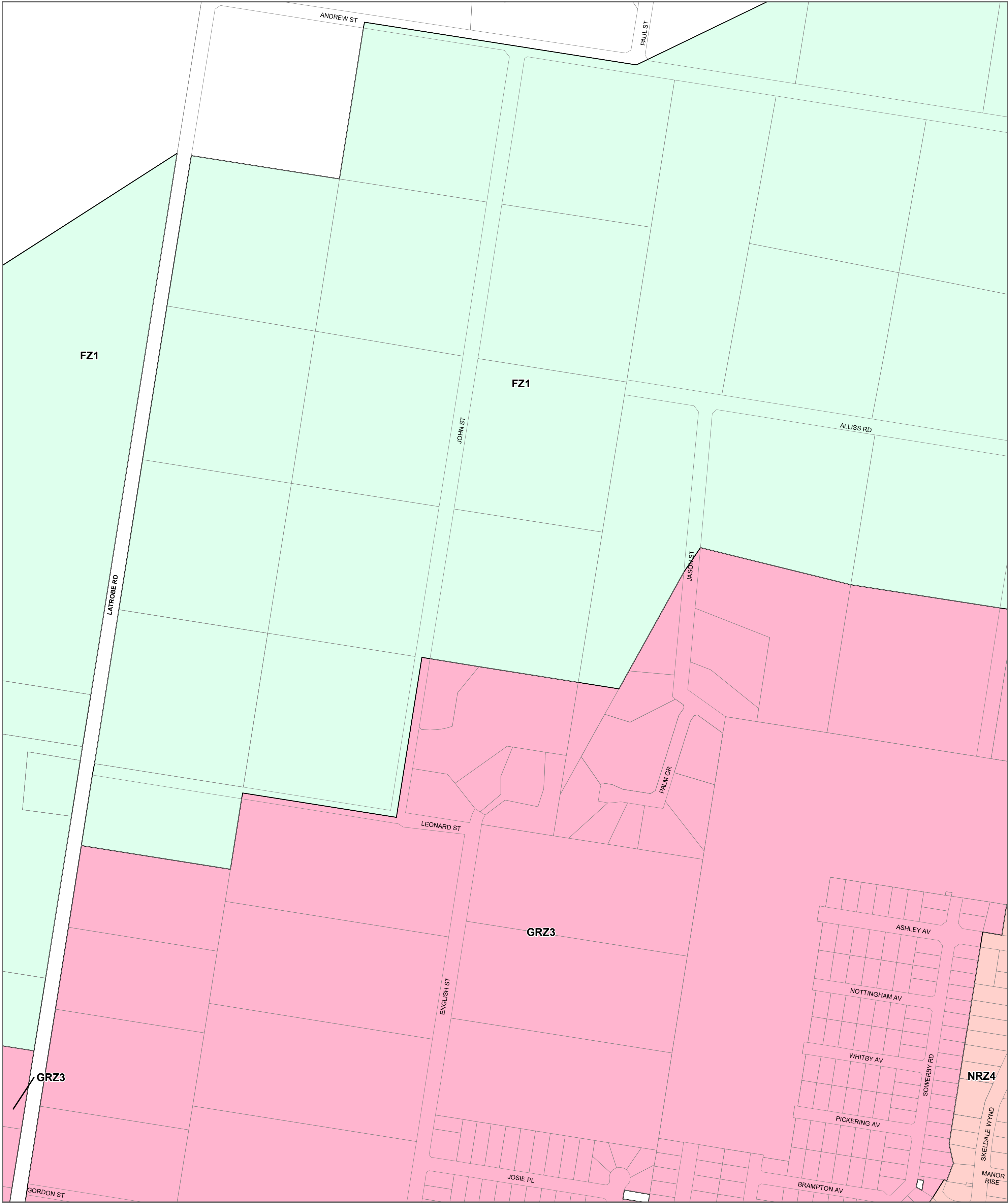
Planning Group
Printed: 12/06/2019
Amendment Version: 5



Environment,
Land, Water
and Planning

INDEX TO ADJOINING SCHEME MAPS





LEGEND

- FZ - Farming Zone
- GRZ - General Residential Zone
- NRZ - Neighbourhood Residential Zone

Municipal Boundary

Disclaimer
This publication may be of assistance to you but the State of Victoria and its employees do not guarantee that the publication is without flaw of any kind or is wholly appropriate for your particular purposes and therefore disclaims all liability for any error, loss or other consequence which may arise from you relying on any information in this publication.

© The State of Victoria Department of Environment, Land, Water and Planning 2018

0 150 300
Meters

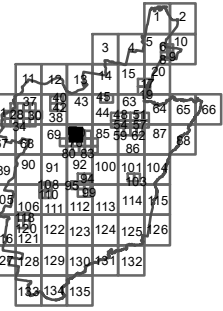


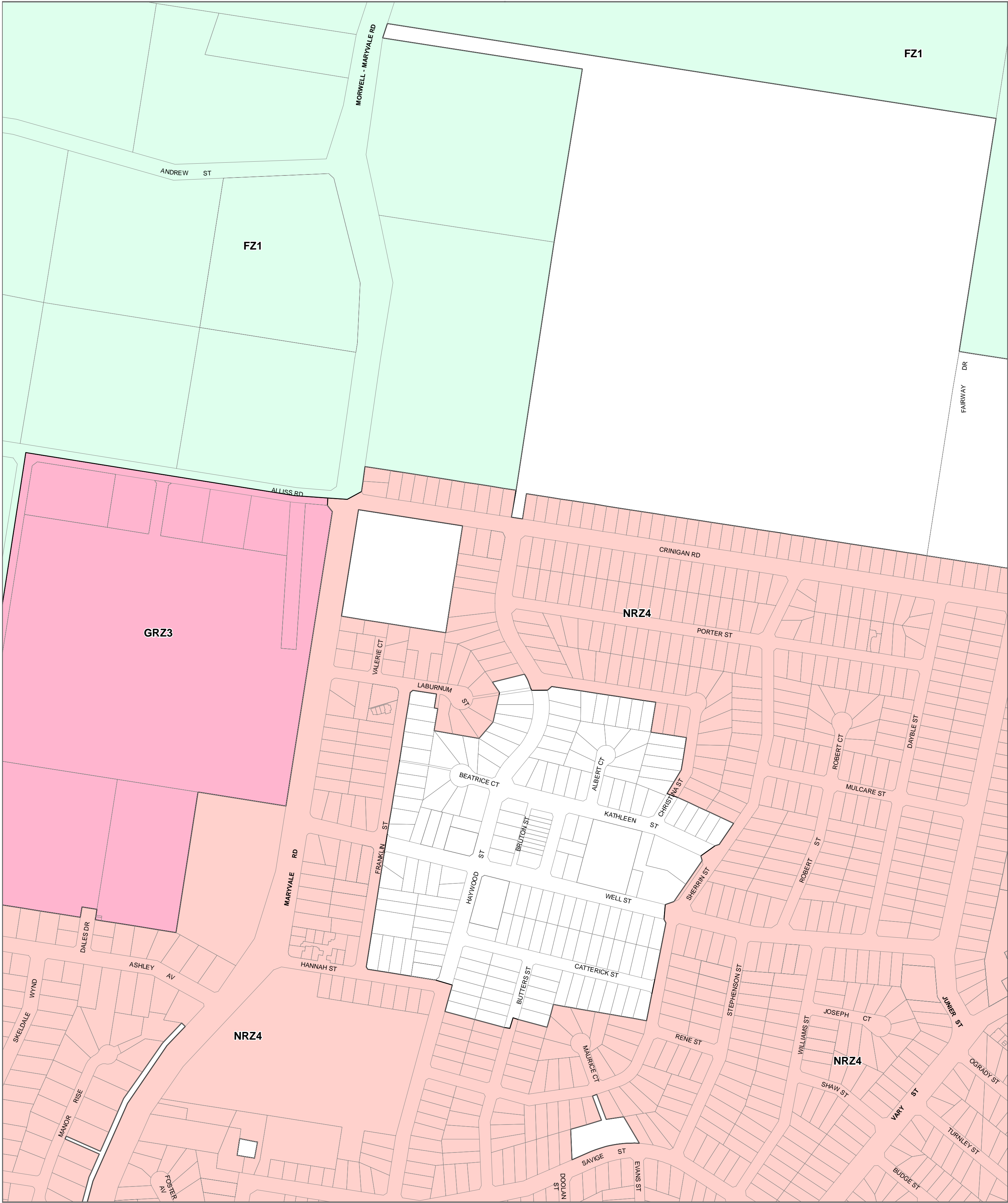
Planning Group
Printed: 11/06/2019
Amendment Version: 5



Environment,
Land, Water
and Planning

INDEX TO ADJOINING SCHEME MAPS



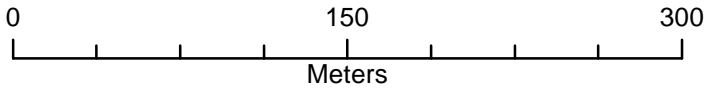


- LEGEND**
- FZ - Farming Zone
 - GRZ - General Residential Zone
 - NRZ - Neighbourhood Residential Zone

Municipal Boundary

Disclaimer
This publication may be of assistance to you but the State of Victoria and its employees do not guarantee that the publication is without flaw of any kind or is wholly appropriate for your particular purposes and therefore disclaims all liability for any error, loss or other consequence which may arise from you relying on any information in this publication.

© The State of Victoria Department of Environment, Land, Water and Planning 2018

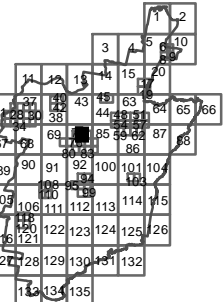


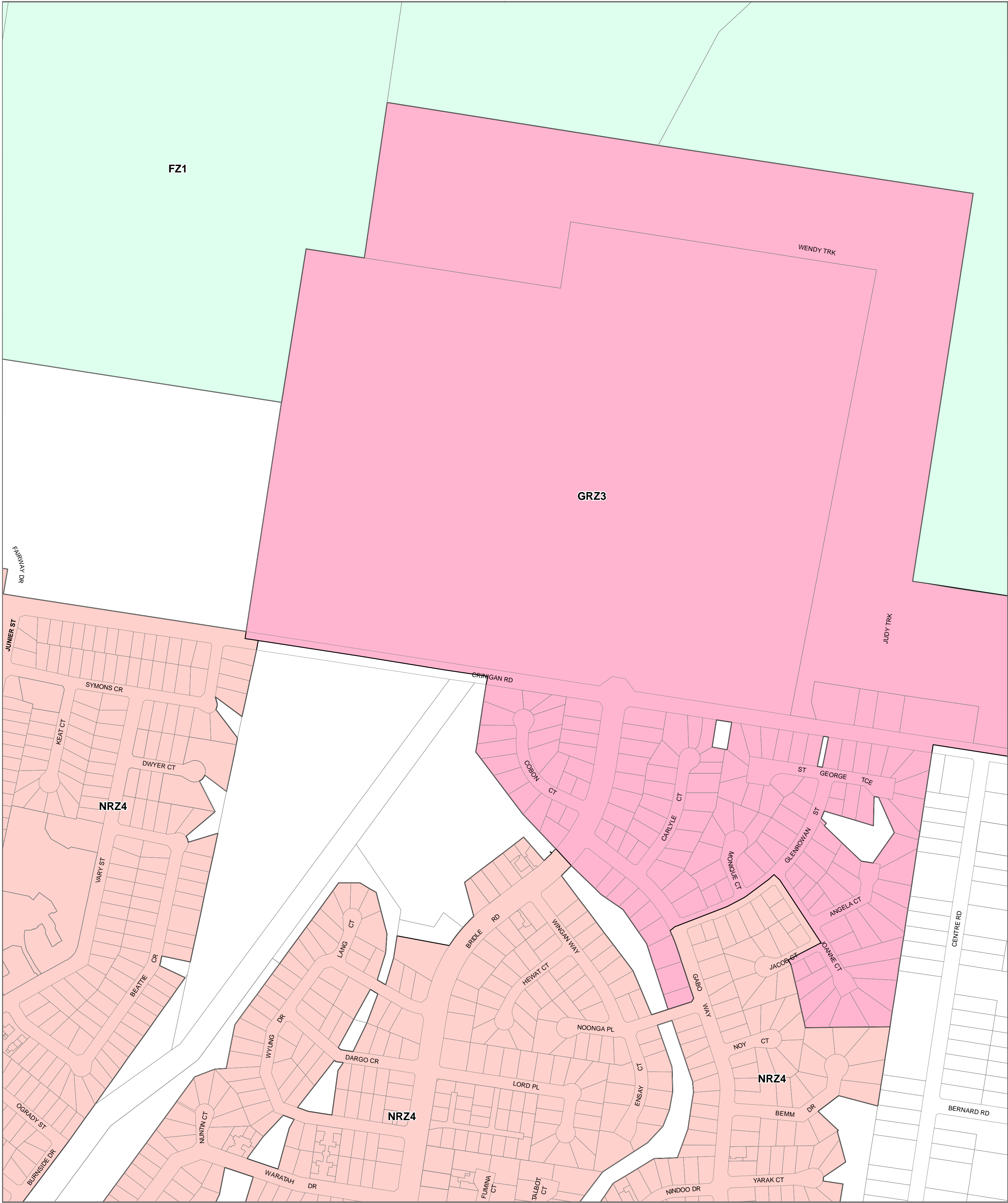
Planning Group
Printed: 11/06/2019
Amendment Version: 5



Environment,
Land, Water
and Planning

INDEX TO ADJOINING SCHEME MAPS






LEGEND
FZ - Farming Zone
GRZ - General Residential Zone
NRZ - Neighbourhood Residential Zone

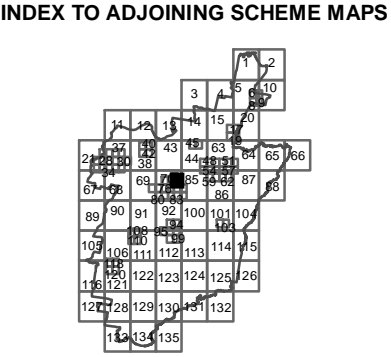
Municipal Boundary

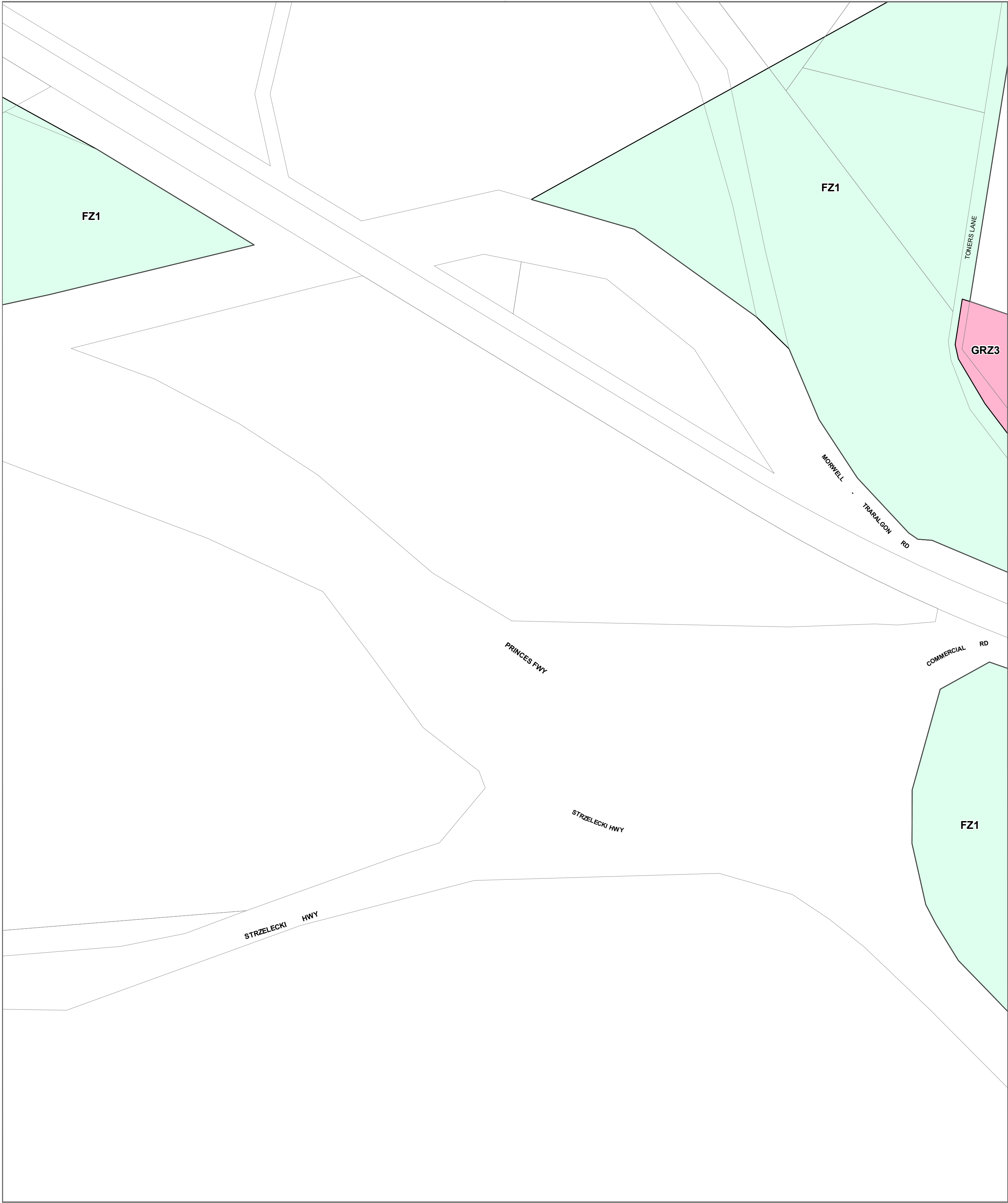
Disclaimer
This publication may be of assistance to you but the State of Victoria and its employees do not guarantee that the publication is without flaw of any kind or is wholly appropriate for your particular purposes and therefore disclaims all liability for any error, loss or other consequence which may arise from you relying on any information in this publication.
© The State of Victoria Department of Environment, Land, Water and Planning 2018

0 150 300
Meters
Australian Map Grid Zone 55
NORTH
Planning Group
Printed: 11/06/2019
Amendment Version: 5



Environment,
Land, Water
and Planning





LEGEND
FZ - Farming Zone
GRZ - General Residential Zone

Municipal Boundary

Disclaimer
This publication may be of assistance to you but the State of Victoria and its employees do not guarantee that the publication is without flaw of any kind or is wholly appropriate for your particular purposes and therefore disclaims all liability for any error, loss or other consequence which may arise from you relying on any information in this publication.

© The State of Victoria Department of Environment, Land, Water and Planning 2018

0 150 300
Meters
Australian Map Grid Zone 55

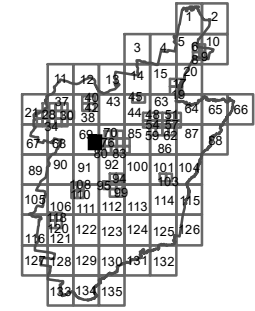


Planning Group
Printed: 11/06/2019
Amendment Version: 5

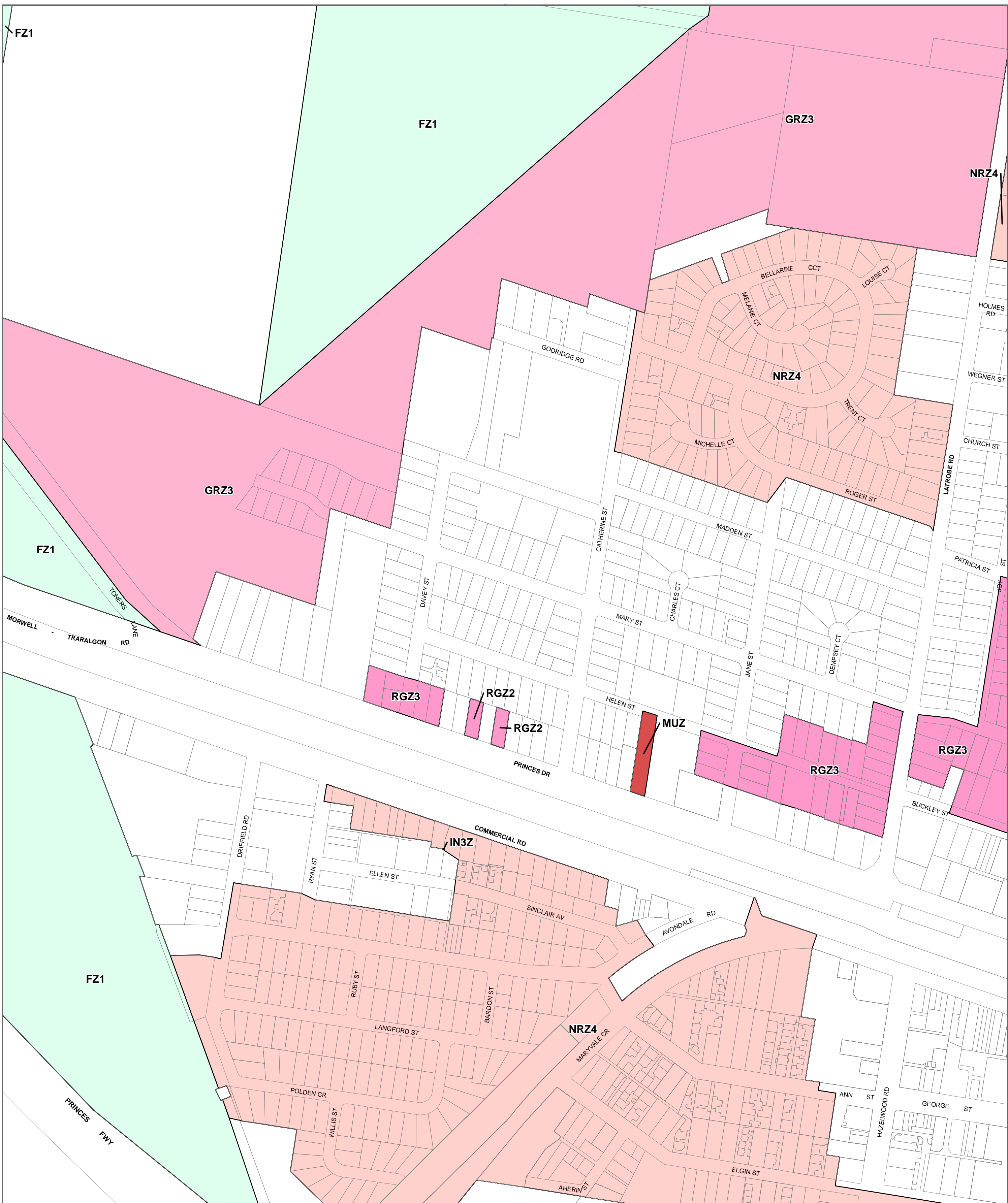


Environment,
Land, Water
and Planning




INDEX TO ADJOINING SCHEME MAPS



LATROBE PLANNING SCHEME - LOCAL PROVISION
AMENDMENT C105latr



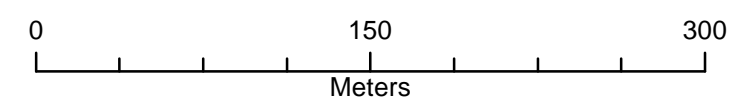
LEGEND

-  FZ - Farming Zone
 GRZ - General Residential Zone
 IN3Z - Industrial 3 Zone
 MUZ - Mixed Use Zone
 NRZ - Neighbourhood Residential Zone
 RGZ - Residential Growth Zone



Disclaimer
This publication may be of assistance to you but the State of Victoria and its employees do not guarantee that the publication is without flaw of any kind or is wholly appropriate for your particular purposes and therefore disclaims all liability for any error, loss or other consequence which may arise from you relying on any information in this publication.

© The State of Victoria Department of
Environment, Land, Water and Planning 2018



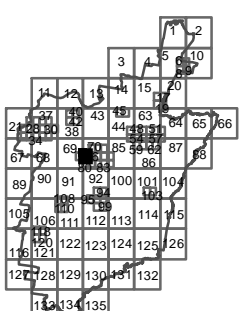
NORTH

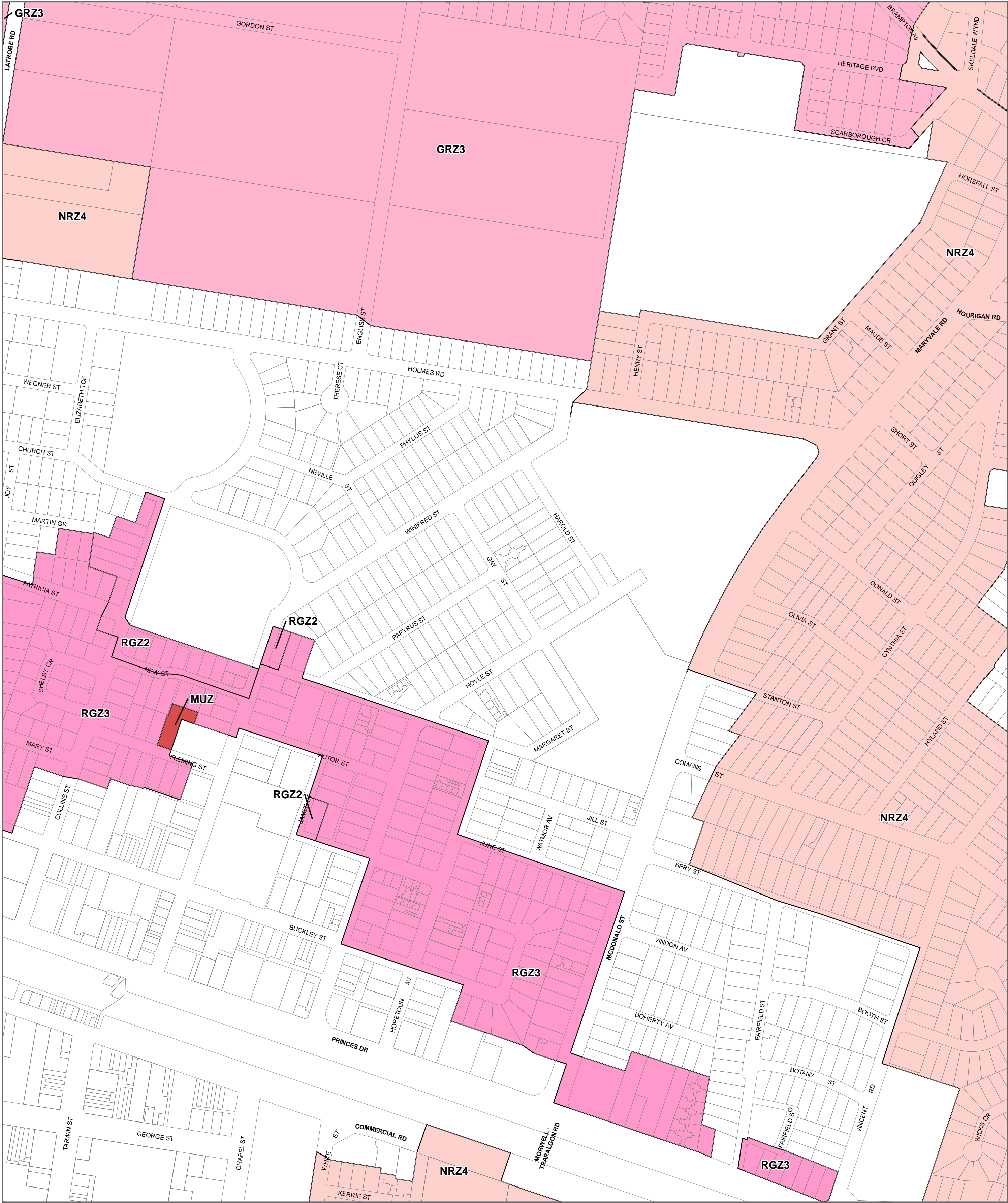
Planning Group
Printed: 11/06/2019
Amendment Version: 5



Environment,
Land, Water
and Planning

INDEX TO ADJOINING SCHEME MAPS





- LEGEND**
- GRZ - General Residential Zone
 - MUZ - Mixed Use Zone
 - NRZ - Neighbourhood Residential Zone
 - RGZ - Residential Growth Zone

Municipal Boundary

Disclaimer
This publication may be of assistance to you but the State of Victoria and its employees do not guarantee that the publication is without flaw of any kind or is wholly appropriate for your particular purposes and therefore disclaims all liability for any error, loss or other consequence which may arise from you relying on any information in this publication.

© The State of Victoria Department of Environment, Land, Water and Planning 2018

0 150 300
Meters

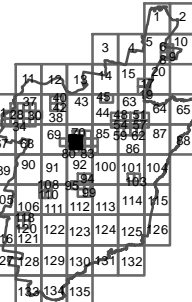


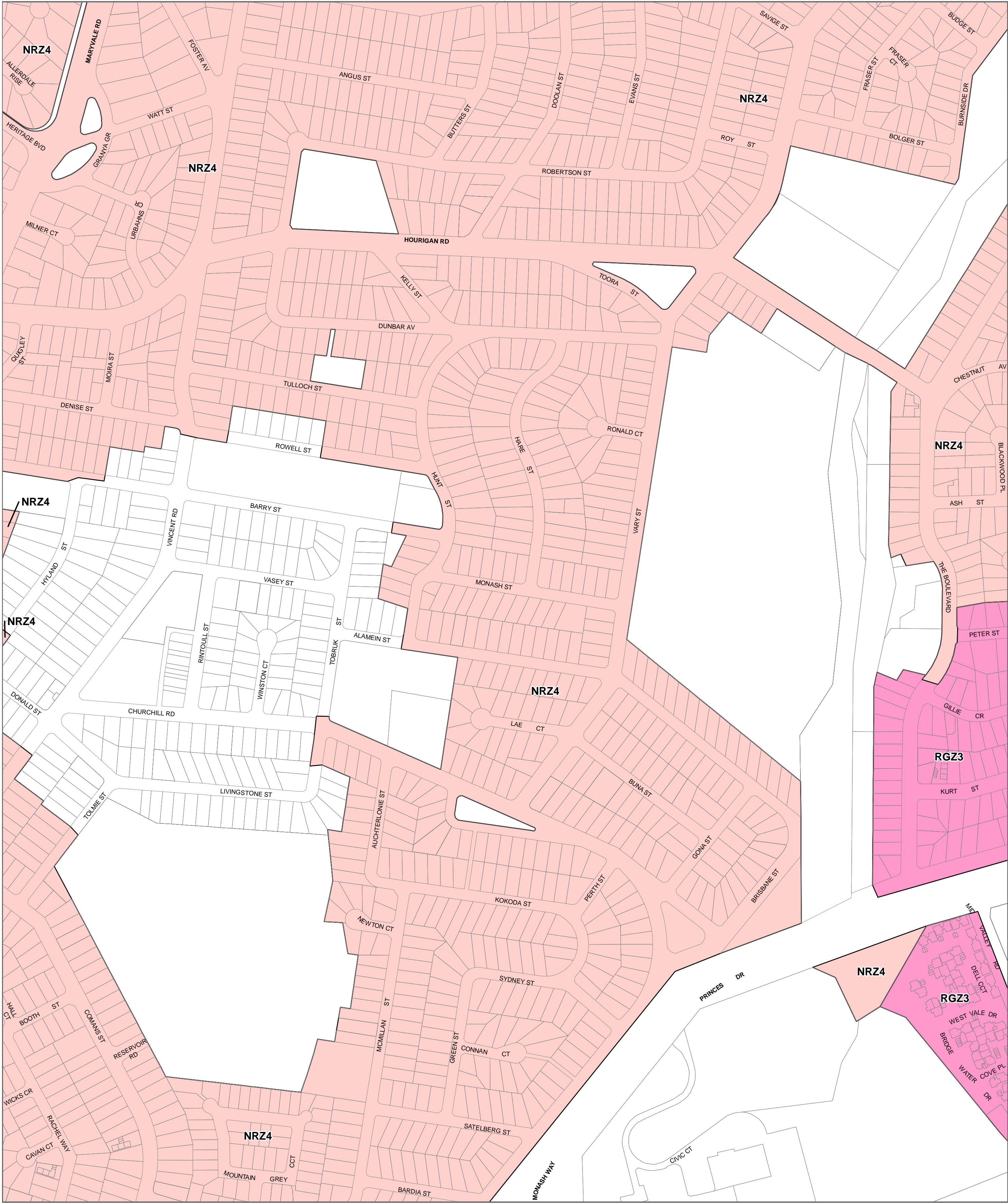
Planning Group
Printed: 11/06/2019
Amendment Version: 5



Environment,
Land, Water
and Planning

INDEX TO ADJOINING SCHEME MAPS





LEGEND
NRZ - Neighbourhood Residential Zone
RGZ - Residential Growth Zone

Municipal Boundary

Disclaimer
This publication may be of assistance to you but the State of Victoria and its employees do not guarantee that the publication is without flaw of any kind or is wholly appropriate for your particular purposes and therefore disclaims all liability for any error, loss or other consequence which may arise from you relying on any information in this publication.

© The State of Victoria Department of Environment, Land, Water and Planning 2018

0 150 300
Meters

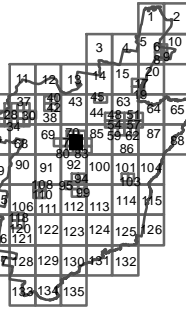


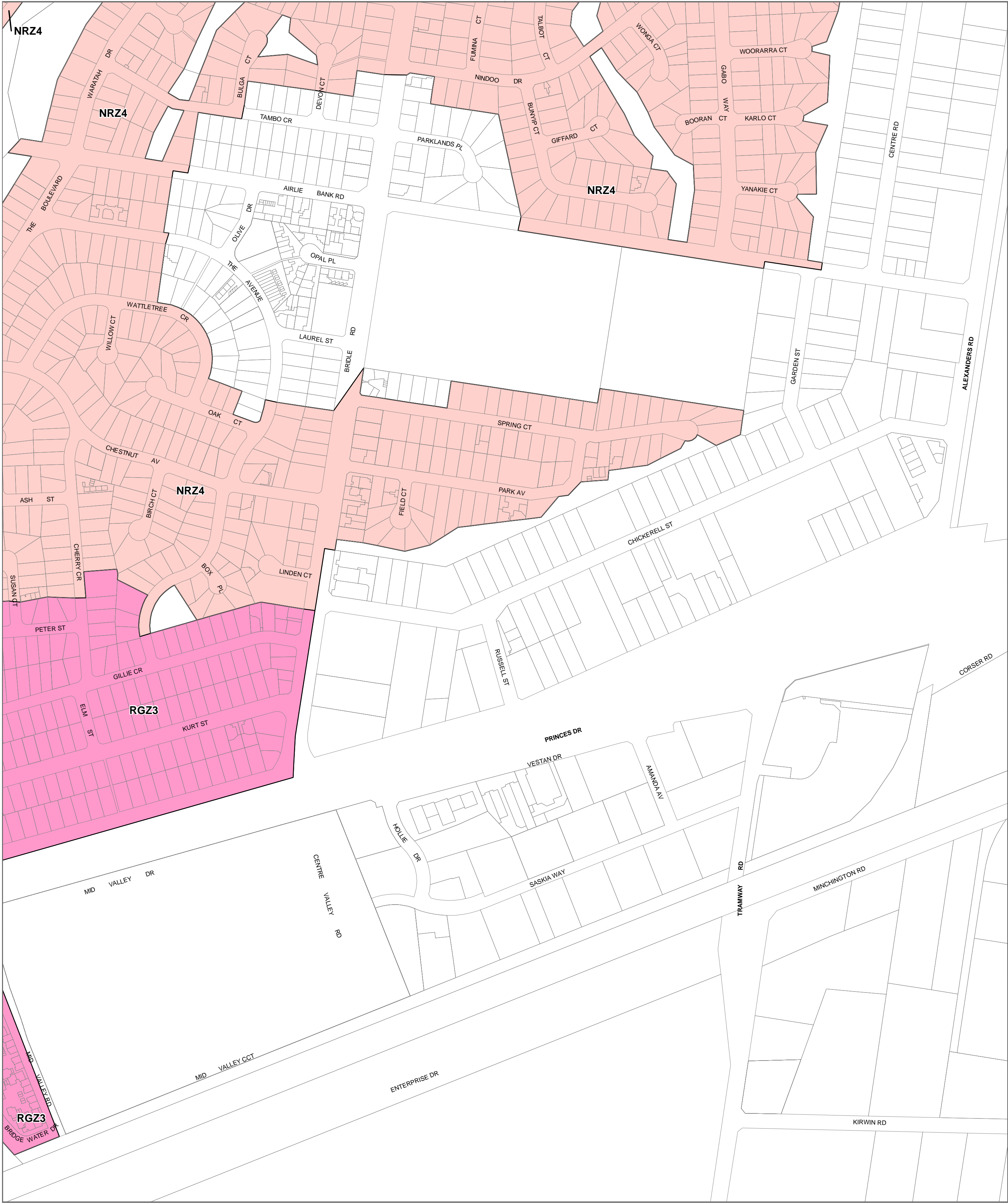
Planning Group
Printed: 11/06/2019
Amendment Version: 5



Environment,
Land, Water
and Planning

INDEX TO ADJOINING SCHEME MAPS



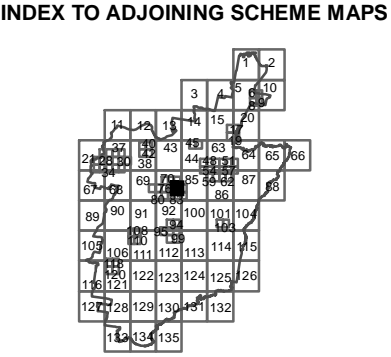


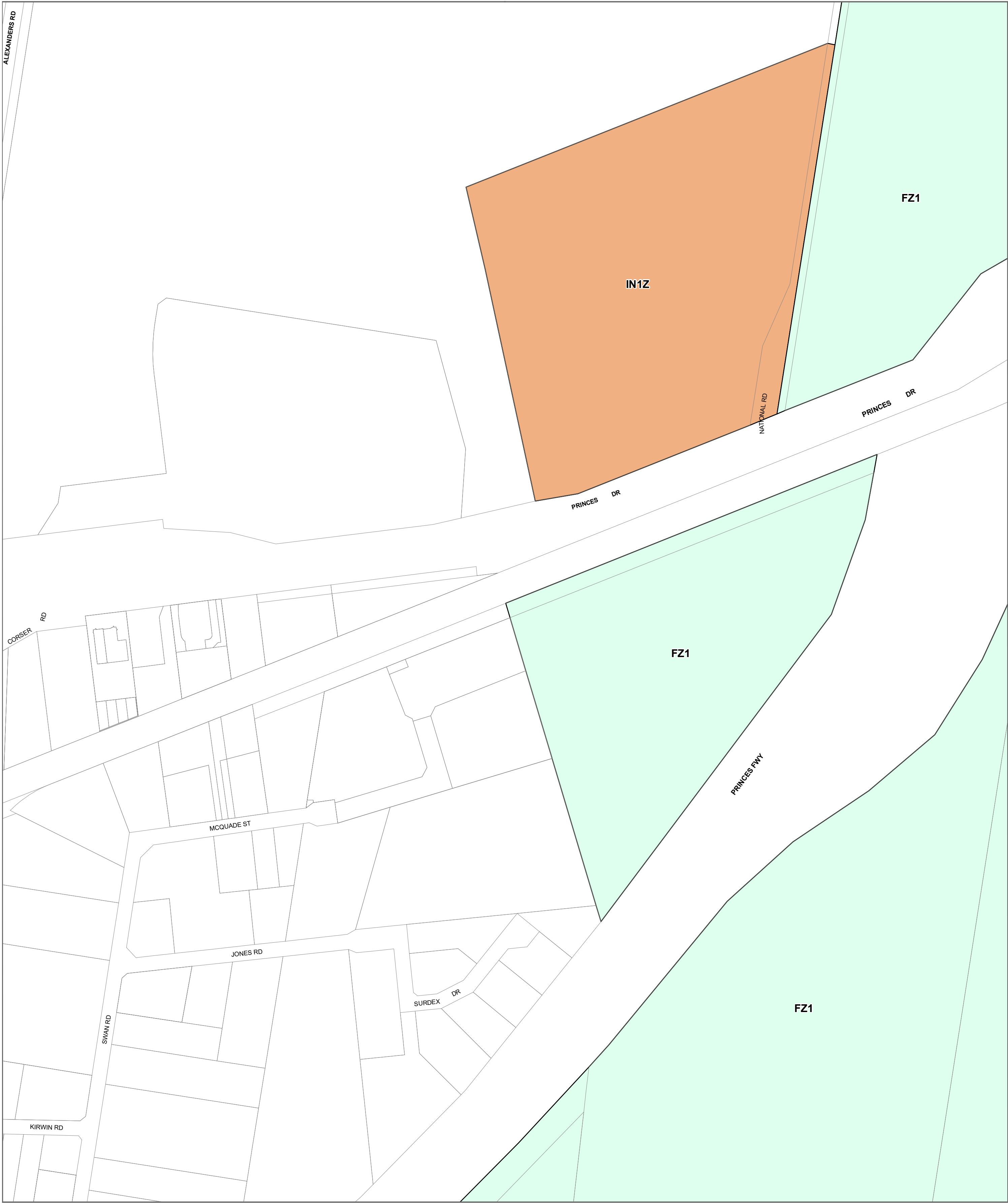
LEGEND
NRZ - Neighbourhood Residential Zone
RGZ - Residential Growth Zone

Municipal Boundary

Disclaimer
This publication may be of assistance to you but the State of Victoria and its employees do not guarantee that the publication is without flaw of any kind or is wholly appropriate for your particular purposes and therefore disclaims all liability for any error, loss or other consequence which may arise from you relying on any information in this publication.
© The State of Victoria Department of Environment, Land, Water and Planning 2018

0 150 300
Meters
Australian Map Grid Zone 55
NORTH
Planning Group
Printed: 11/06/2019
Amendment Version: 5
VICTORIA State Government
Environment, Land, Water and Planning



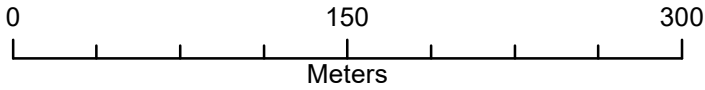


LEGEND
 FZ - Farming Zone
 IN1Z - Industrial 1 Zone

Municipal Boundary

Disclaimer
This publication may be of assistance to you but the State of Victoria and its employees do not guarantee that the publication is without flaw of any kind or is wholly appropriate for your particular purposes and therefore disclaims all liability for any error, loss or other consequence which may arise from you relying on any information in this publication.

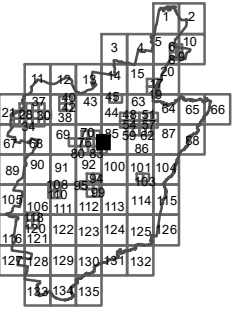
© The State of Victoria Department of Environment, Land, Water and Planning 2018

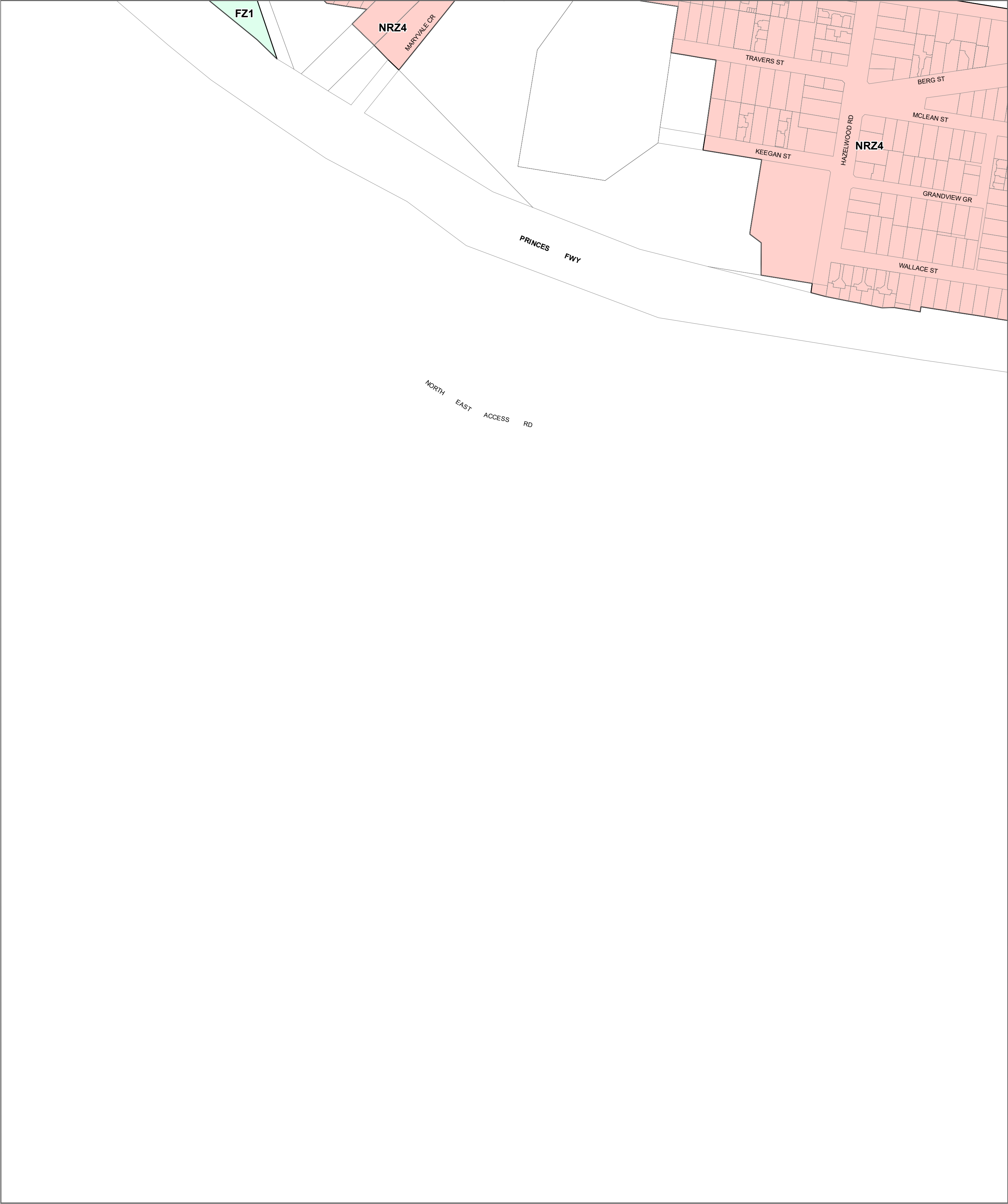


NORTH
Planning Group
Printed: 11/06/2019
Amendment Version: 5



INDEX TO ADJOINING SCHEME MAPS





LEGEND

FZ - Farming Zone

NRZ - Neighbourhood Residential Zone

Municipal Boundary

Disclaimer
 This publication may be of assistance to you but the State of Victoria and its employees do not guarantee that the publication is without flaw of any kind or is wholly appropriate for your particular purposes and therefore disclaims all liability for any error, loss or other consequence which may arise from you relying on any information in this publication.

© The State of Victoria Department of Environment, Land, Water and Planning 2018

0 150 300
Meters

NORTH

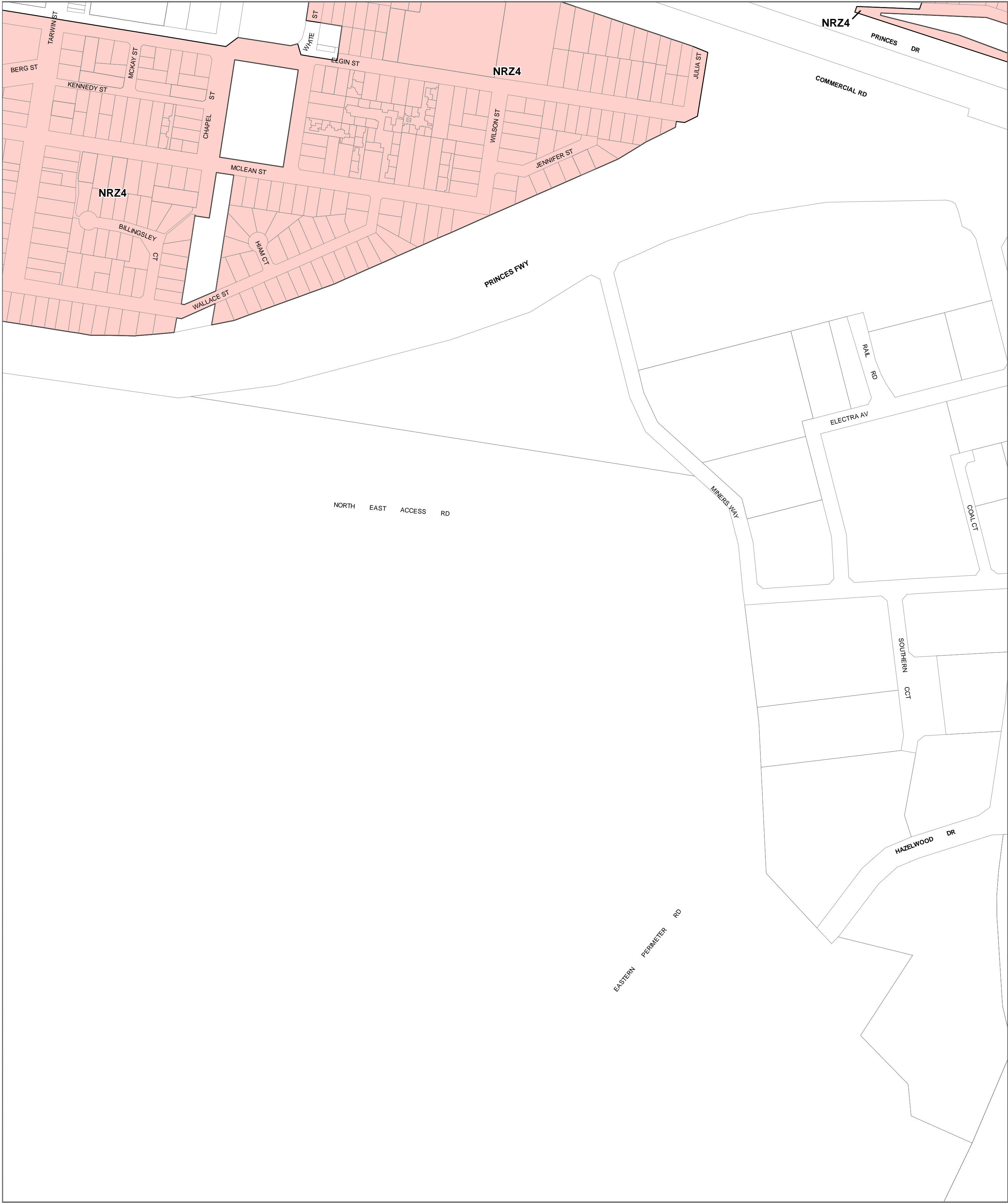
Planning Group
 Printed: 11/06/2019
 Amendment Version: 5

VICTORIA
State Government

Environment,
Land, Water
and Planning

INDEX TO ADJOINING SCHEME MAPS

The index map shows a grid of numbers representing adjacent planning scheme maps. The numbers are arranged in a grid that is roughly 10 units wide and 10 units high. The numbers range from 1 to 135, with some numbers missing, indicating the specific map's location within the larger scheme.



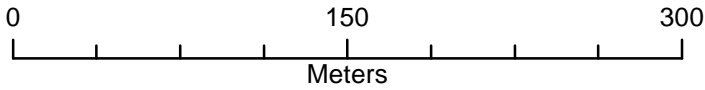
LEGEND

- NRZ - Neighbourhood Residential Zone
- RGZ - Residential Growth Zone

Municipal Boundary

Disclaimer
This publication may be of assistance to you but the State of Victoria and its employees do not guarantee that the publication is without flaw of any kind or is wholly appropriate for your particular purposes and therefore disclaims all liability for any error, loss or other consequence which may arise from you relying on any information in this publication.

© The State of Victoria Department of Environment, Land, Water and Planning 2018



Australian Map Grid Zone 55

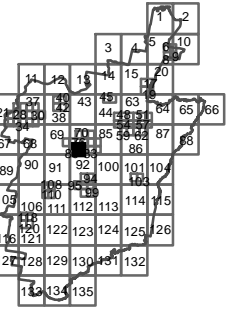


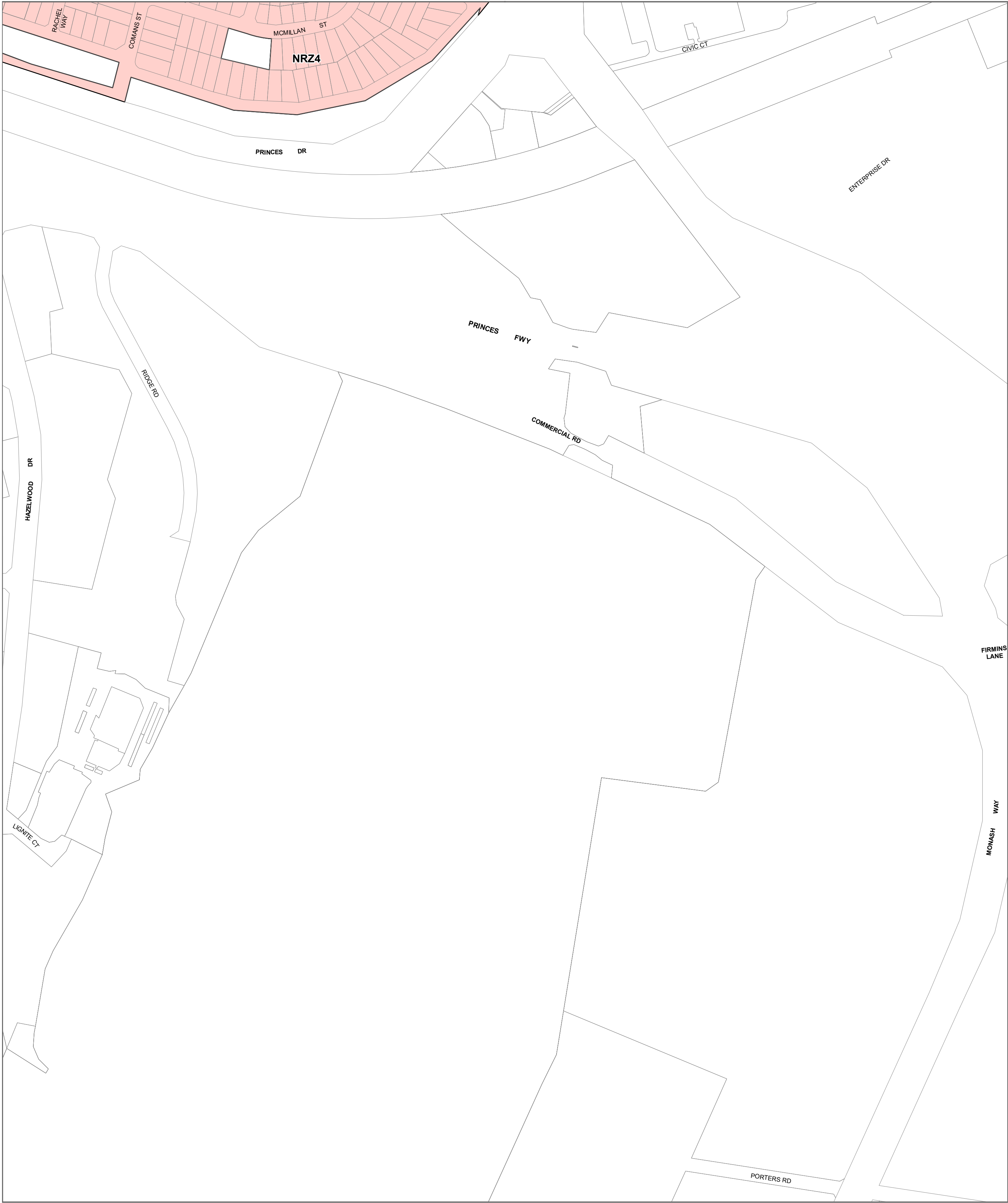
Planning Group
Printed: 11/06/2019
Amendment Version: 5



Environment,
Land, Water
and Planning

INDEX TO ADJOINING SCHEME MAPS





LEGEND
NRZ - Neighbourhood Residential Zone

Municipal Boundary

Disclaimer
This publication may be of assistance to you but the State of Victoria and its employees do not guarantee that the publication is without flaw of any kind or is wholly appropriate for your particular purposes and therefore disclaims all liability for any error, loss or other consequence which may arise from you relying on any information in this publication.
© The State of Victoria Department of Environment, Land, Water and Planning 2018

0150300

Meters

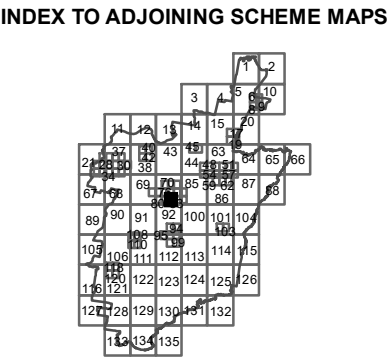
NORTH

Planning Group
Printed: 11/06/2019
Amendment Version: 5

VICTORIA

State Government

Environment,
Land, Water
and Planning





LEGEND
FZ - Farming Zone

Municipal Boundary

Disclaimer
This publication may be of assistance to you but the State of Victoria and its employees do not guarantee that the publication is without flaw of any kind or is wholly appropriate for your particular purposes and therefore disclaims all liability for any error, loss or other consequence which may arise from you relying on any information in this publication.
© The State of Victoria Department of Environment, Land, Water and Planning 2018

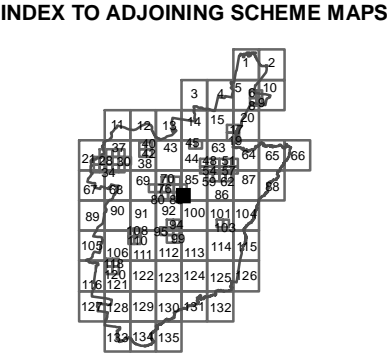
0150300

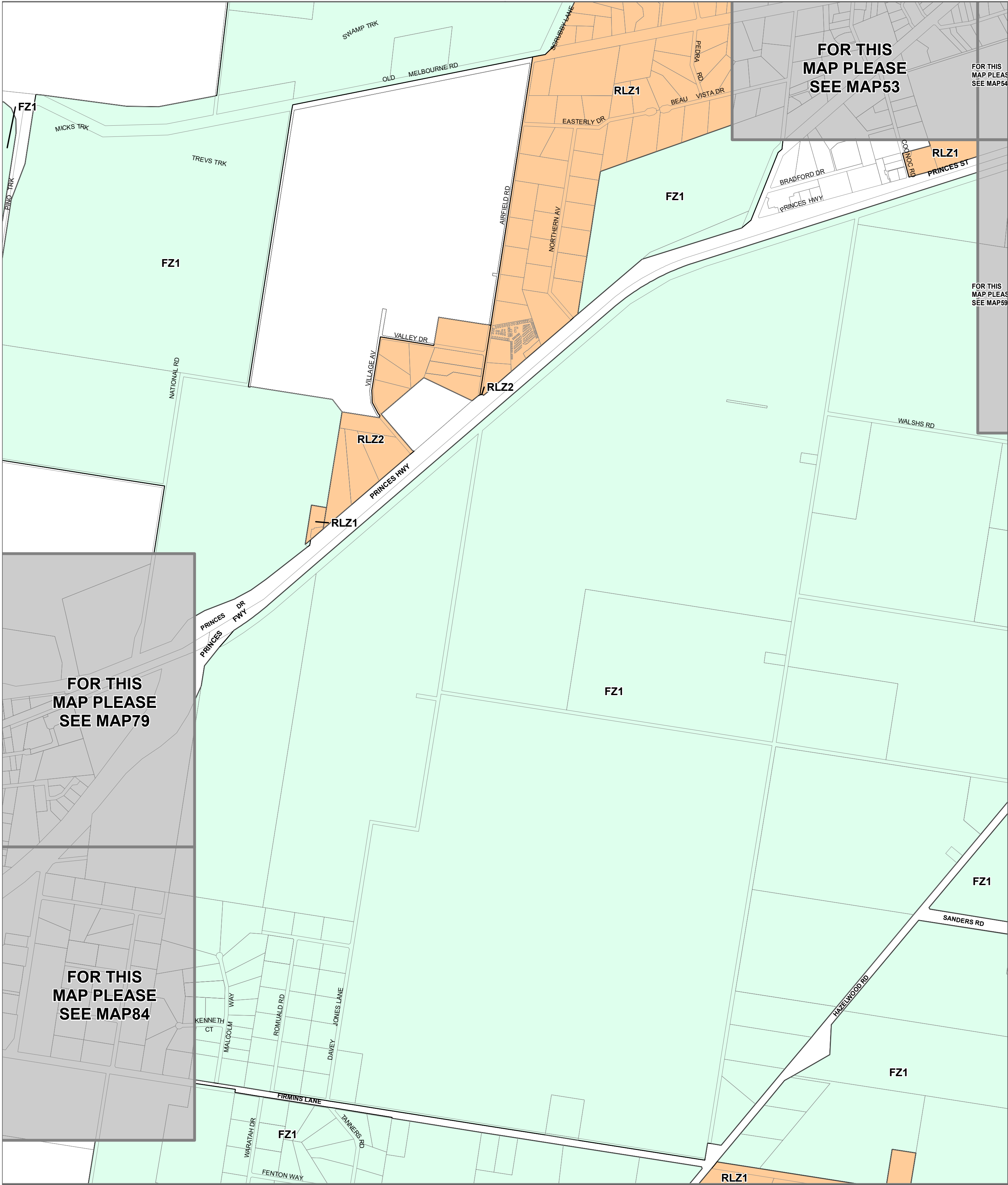
NORTH
Planning Group
Printed: 11/06/2019
Amendment Version: 5

VICTORIA
State Government

Environment,
Land, Water
and Planning

Australian Map Grid Zone 55





LEGEND

FZ - Farming Zone

RLZ - Rural Living Zone

Municipal Boundary

Disclaimer
This publication may be of assistance to you but the State of Victoria and its employees do not guarantee that the publication is without flaw of any kind or is wholly appropriate for your particular purposes and therefore disclaims all liability for any error, loss or other consequence which may arise from you relying on any information in this publication.

© The State of Victoria Department of Environment, Land, Water and Planning 2018

0 610 1,220
Meters

Australian Map Grid Zone 55

NORTH

Planning Group
Printed: 11/06/2019
Amendment Version: 5

VICTORIA
State Government

Environment,
Land, Water
and Planning

INDEX TO ADJOINING SCHEME MAPS

1	2	3	4	5	6	7	8	9	10
11	12	13	14	15	16	17	18	19	20
21	22	23	24	25	26	27	28	29	30
31	32	33	34	35	36	37	38	39	40
41	42	43	44	45	46	47	48	49	50
51	52	53	54	55	56	57	58	59	60
61	62	63	64	65	66	67	68	69	70
71	72	73	74	75	76	77	78	79	80
81	82	83	84	85	86	87	88	89	90
91	92	93	94	95	96	97	98	99	100