

**LEGEND**

- FZ - Farming Zone
- GRZ - General Residential Zone
- NRZ - Neighbourhood Residential Zone

Municipal Boundary

**Disclaimer**

This publication may be of assistance to you but the State of Victoria and its employees do not guarantee that the publication is without flaw of any kind or is wholly appropriate for your particular purposes and therefore disclaims all liability for any error, loss or other consequence which may arise from you relying on any information in this publication.

© The State of Victoria Department of Environment, Land, Water and Planning 2018

0 150 300  
Meters

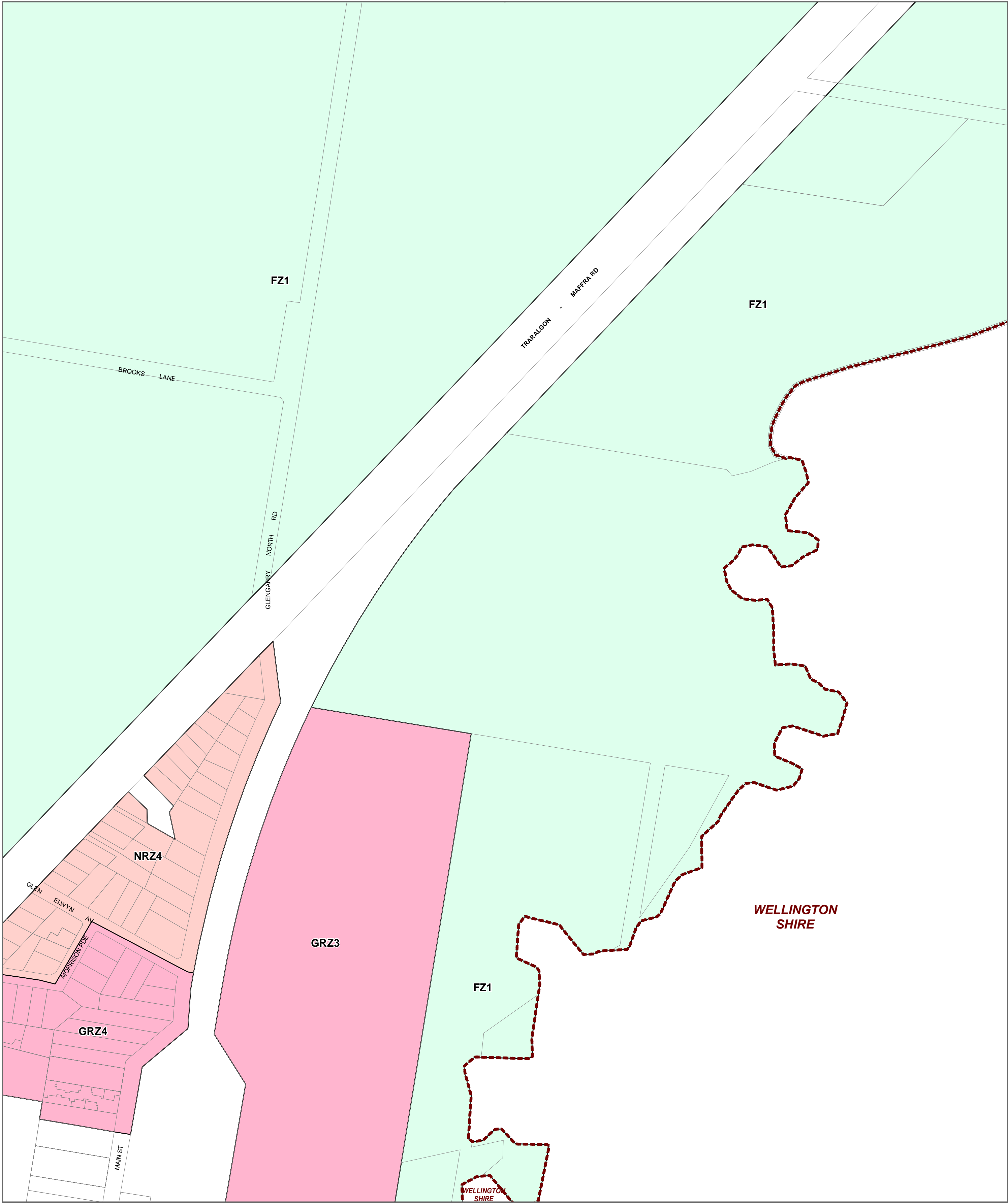
**NORTH**

Planning Group  
Printed: 11/06/2019  
Amendment Version: 5

**VICTORIA**  
State Government

Environment,  
Land, Water  
and Planning

**INDEX TO ADJOINING SCHEME MAPS**



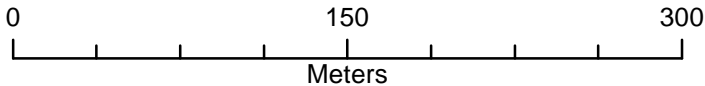
**LEGEND**

- FZ - Farming Zone
- GRZ - General Residential Zone
- NRZ - Neighbourhood Residential Zone

Municipal Boundary

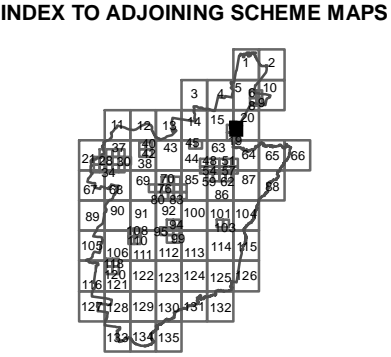
**Disclaimer**  
This publication may be of assistance to you but the State of Victoria and its employees do not guarantee that the publication is without flaw of any kind or is wholly appropriate for your particular purposes and therefore disclaims all liability for any error, loss or other consequence which may arise from you relying on any information in this publication.

© The State of Victoria Department of Environment, Land, Water and Planning 2018

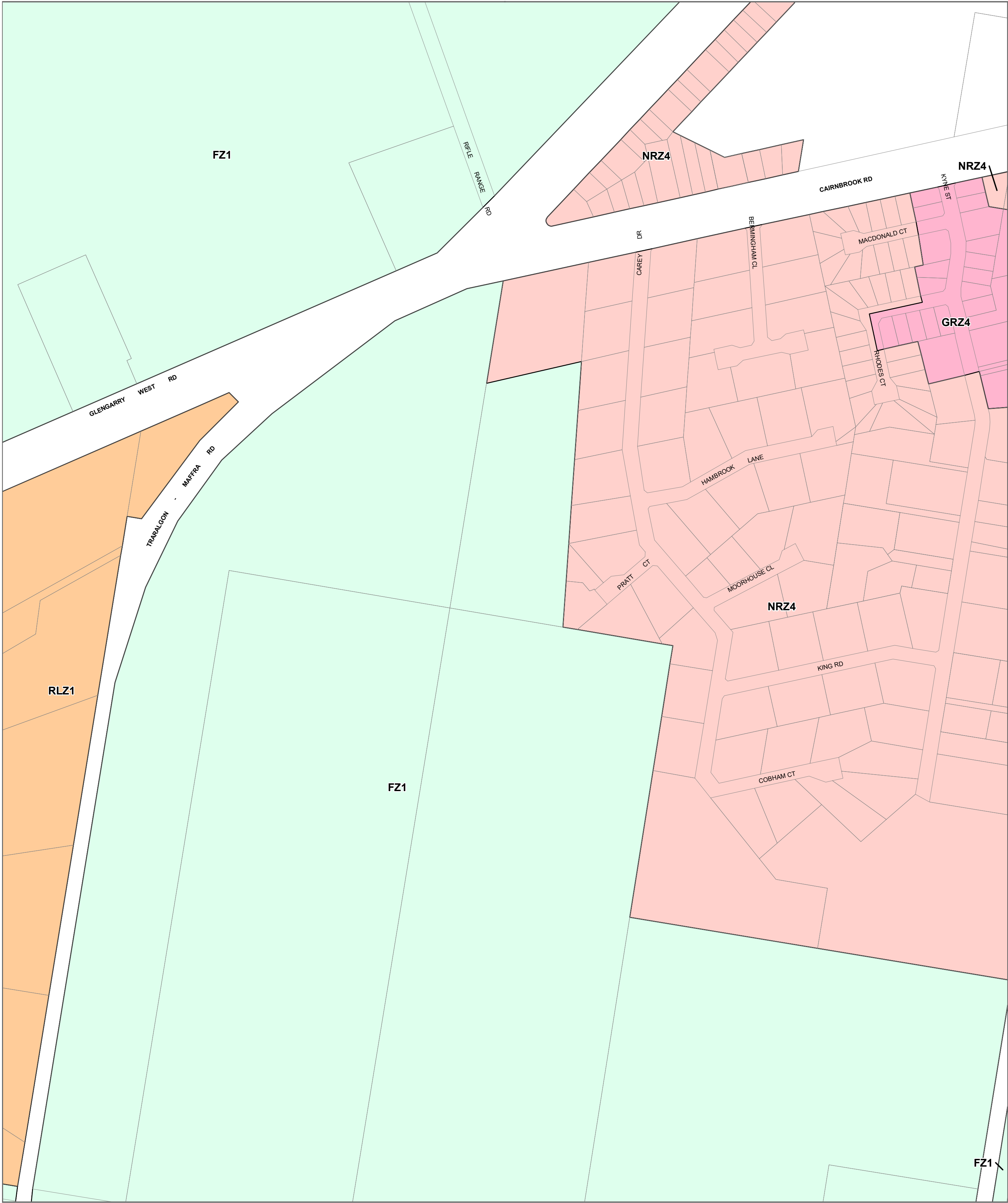


**NORTH**

Planning Group  
Printed: 11/06/2019  
Amendment Version: 5







**LEGEND**

- FZ - Farming Zone
- GRZ - General Residential Zone
- NRZ - Neighbourhood Residential Zone
- RLZ - Rural Living Zone

Municipal Boundary

**Disclaimer**  
This publication may be of assistance to you but the State of Victoria and its employees do not guarantee that the publication is without flaw of any kind or is wholly appropriate for your particular purposes and therefore disclaims all liability for any error, loss or other consequence which may arise from you relying on any information in this publication.

© The State of Victoria Department of Environment, Land, Water and Planning 2018

0 150 300  
Meters

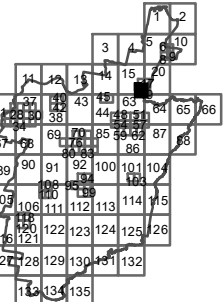


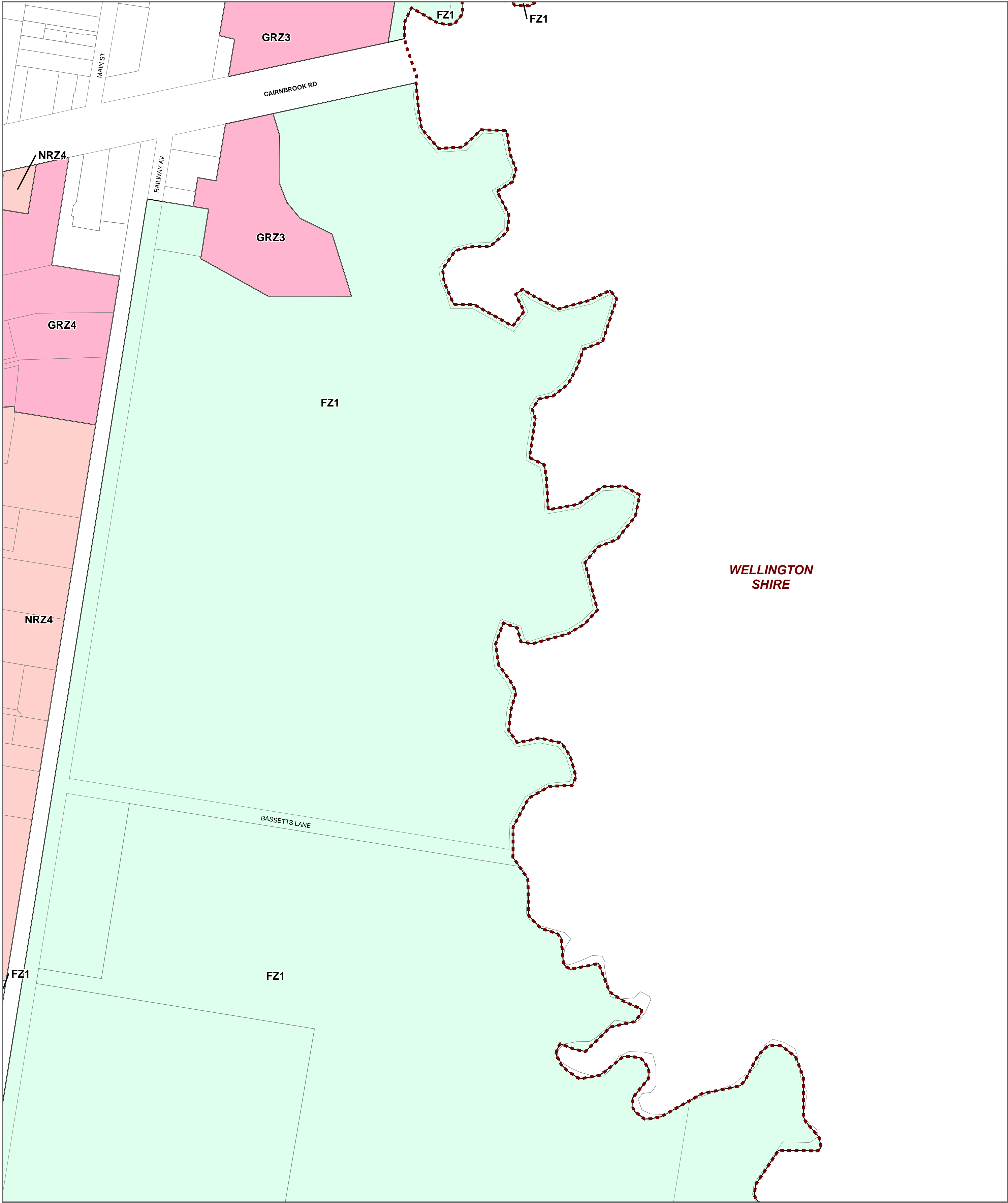
Planning Group  
Printed: 11/06/2019  
Amendment Version: 5



Environment,  
Land, Water  
and Planning

INDEX TO ADJOINING SCHEME MAPS





**LEGEND**

- FZ - Farming Zone
- GRZ - General Residential Zone
- NRZ - Neighbourhood Residential Zone

Municipal Boundary

Disclaimer  
This publication may be of assistance to you but the State of Victoria and its employees do not guarantee that the publication is without flaw of any kind or is wholly appropriate for your particular purposes and therefore disclaims all liability for any error, loss or other consequence which may arise from you relying on any information in this publication.

© The State of Victoria Department of Environment, Land, Water and Planning 2018

0 150 300  
Meters



Planning Group  
Printed: 11/06/2019  
Amendment Version: 5



Environment,  
Land, Water  
and Planning

INDEX TO ADJOINING SCHEME MAPS

