

LEGEND
FZ - Farming Zone
IN3Z - Industrial 3 Zone
NRZ - Neighbourhood Residential Zone

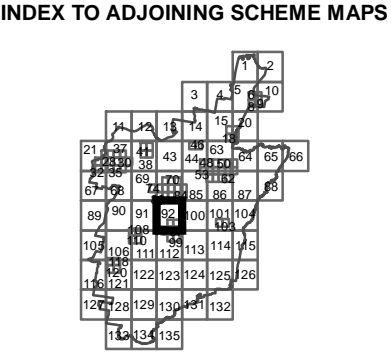
Municipal Boundary

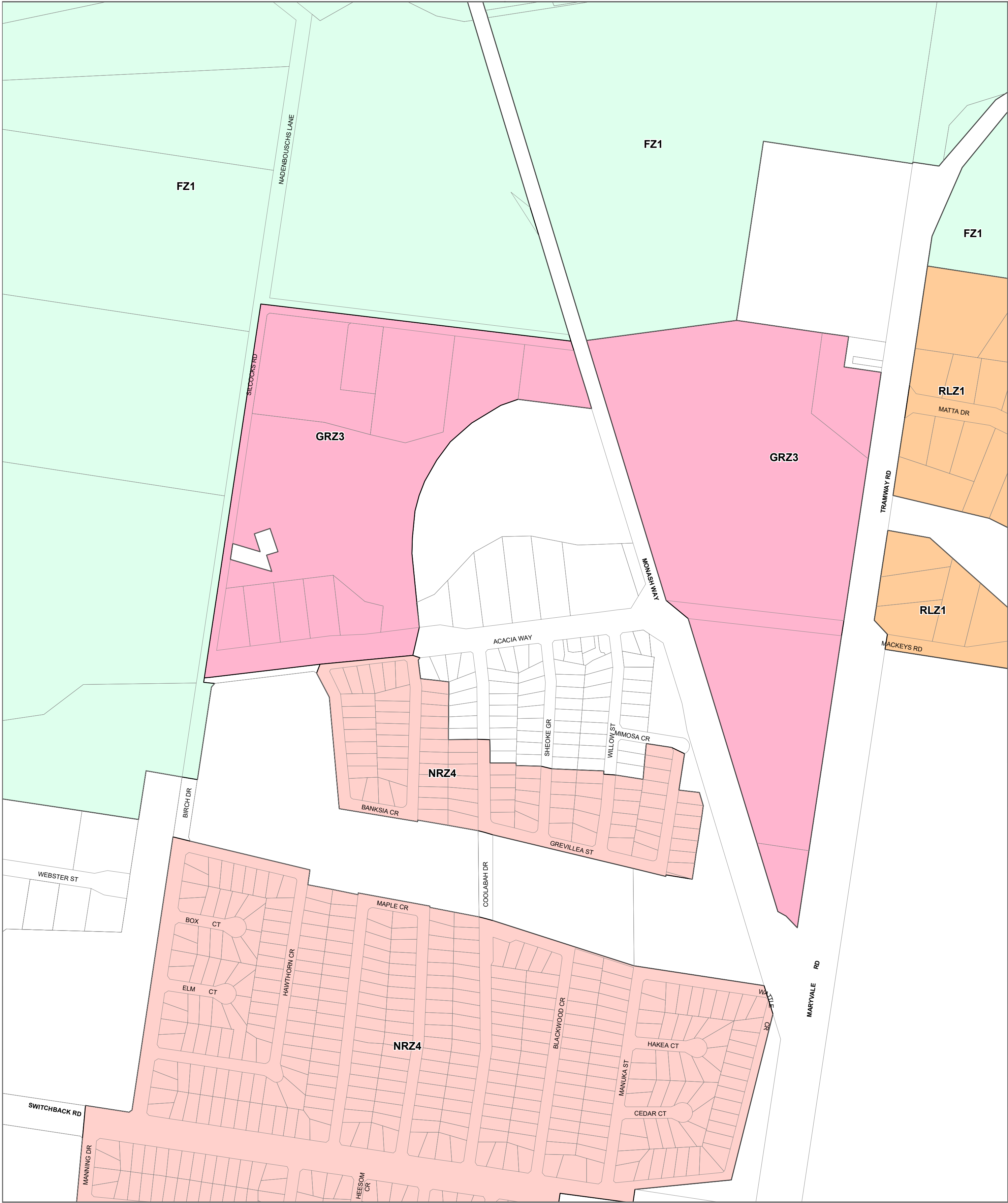
Disclaimer
This publication may be of assistance to you but the State of Victoria and its employees do not guarantee that the publication is without flaw of any kind or is wholly appropriate for your particular purposes and therefore disclaims all liability for any error, loss or other consequence which may arise from you relying on any information in this publication.
© The State of Victoria Department of Environment, Land, Water and Planning 2018

0 610 1,220
Meters
Australian Map Grid Zone 55
NORTH
Planning Group
Printed: 12/06/2019
Amendment Version: 5

VICTORIA
State Government

Environment,
Land, Water
and Planning





- LEGEND**
- FZ - Farming Zone
 - GRZ - General Residential Zone
 - NRZ - Neighbourhood Residential Zone
 - RLZ - Rural Living Zone

Municipal Boundary

Disclaimer
This publication may be of assistance to you but the State of Victoria and its employees do not guarantee that the publication is without flaw of any kind or is wholly appropriate for your particular purposes and therefore disclaims all liability for any error, loss or other consequence which may arise from you relying on any information in this publication.

© The State of Victoria Department of Environment, Land, Water and Planning 2018

0 150 300
Meters

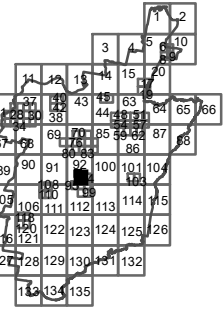


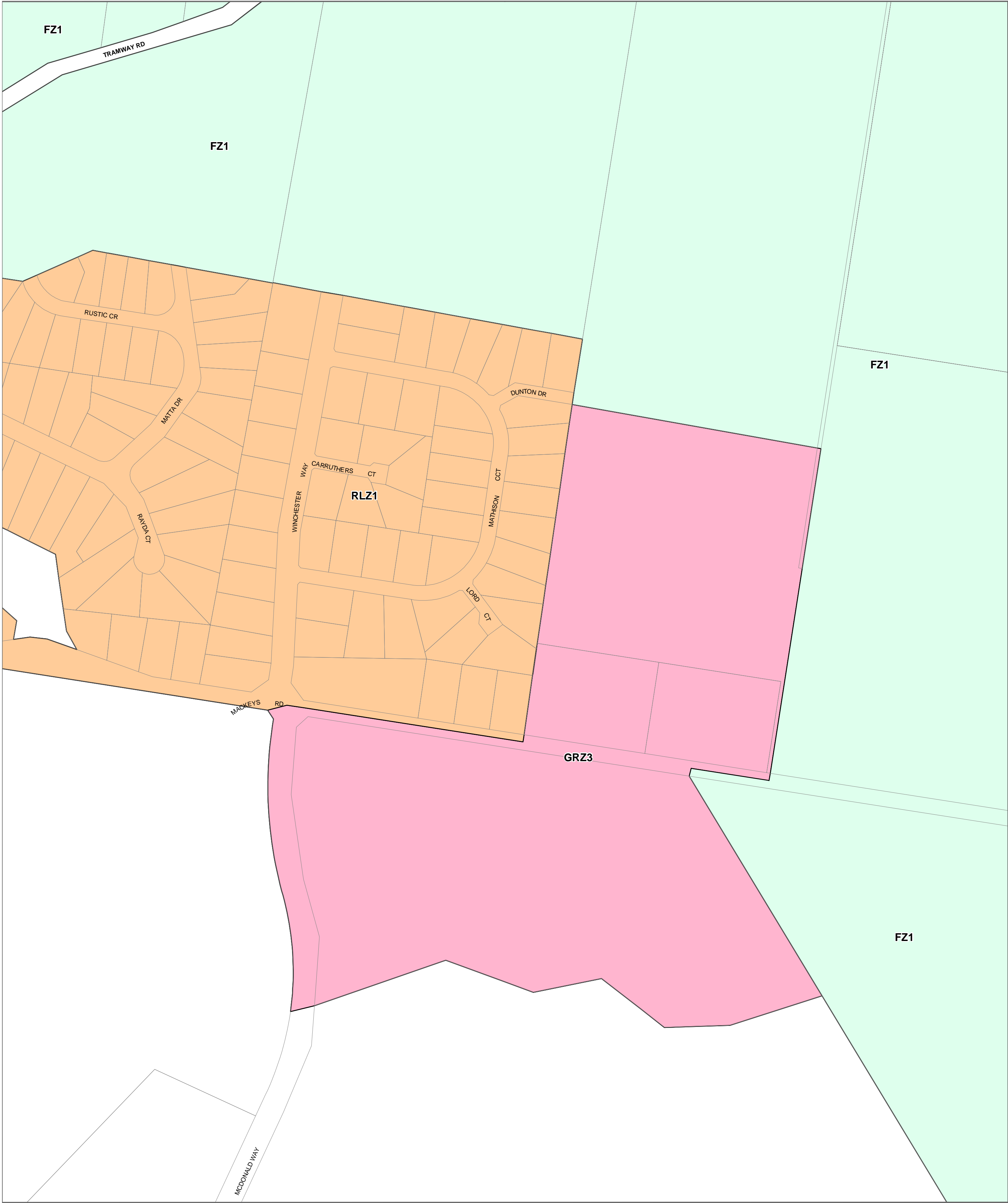
Planning Group
Printed: 11/06/2019
Amendment Version: 5



Environment,
Land, Water
and Planning

INDEX TO ADJOINING SCHEME MAPS





LEGEND
FZ - Farming Zone
GRZ - General Residential Zone
RLZ - Rural Living Zone

Municipal Boundary

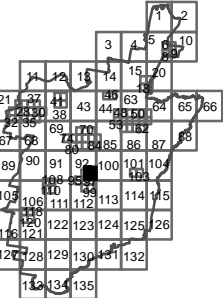
Disclaimer
This publication may be of assistance to you but the State of Victoria and its employees do not guarantee that the publication is without flaw of any kind or is wholly appropriate for your particular purposes and therefore disclaims all liability for any error, loss or other consequence which may arise from you relying on any information in this publication.
© The State of Victoria Department of Environment, Land, Water and Planning 2018

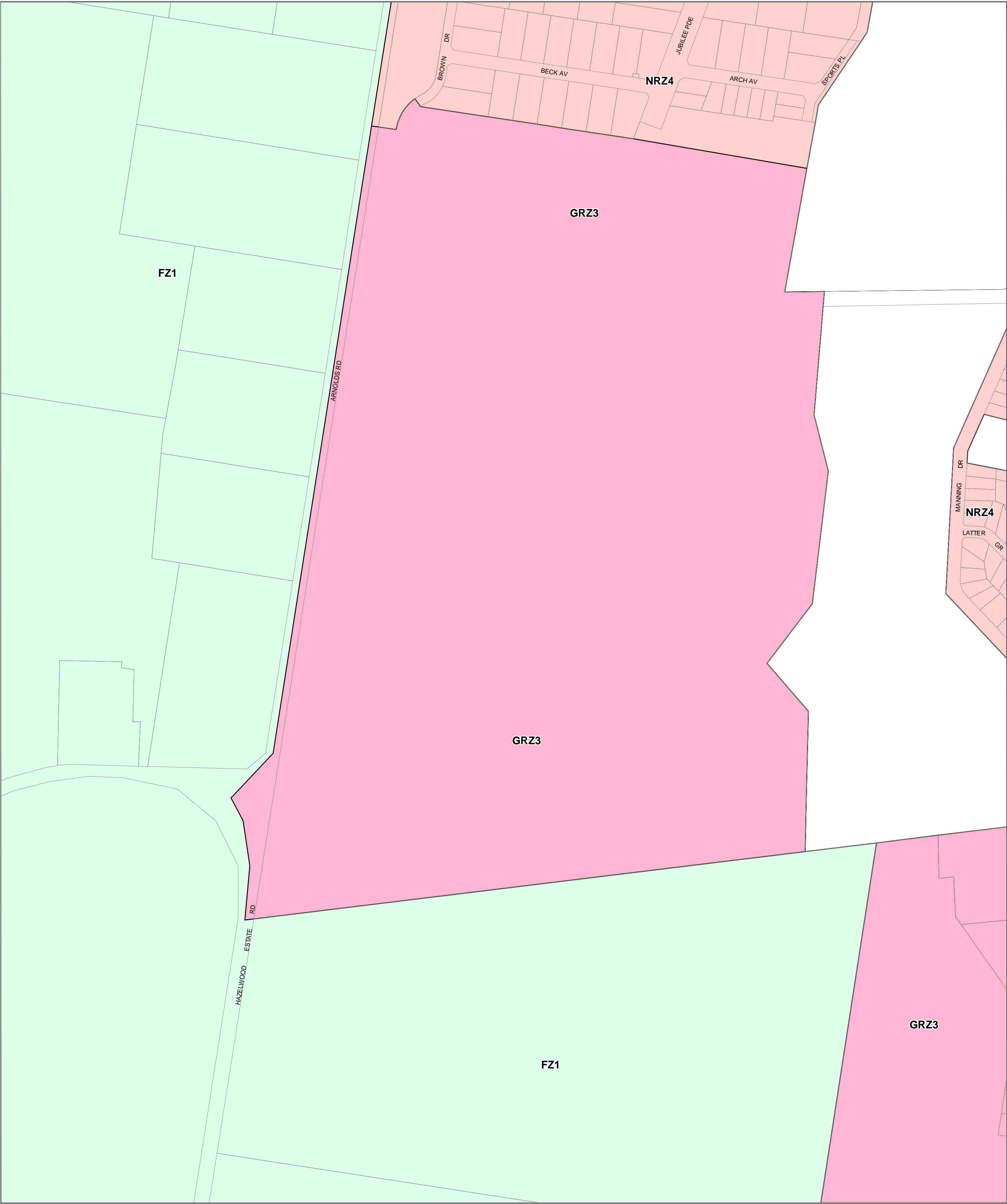
0 150 300
Meters
Australian Map Grid Zone 55

NORTH
Planning Group
Printed: 12/06/2019
Amendment Version: 5



INDEX TO ADJOINING SCHEME MAPS





LEGEND

- FZ - Farming Zone
- GRZ - General Residential Zone
- NRZ - Neighbourhood Residential Zone

Municipal Boundary

Disclaimer
This publication may be of assistance to you but the State of Victoria and its employees do not guarantee that the publication is without flaw of any kind or is wholly appropriate for your particular purposes and therefore disclaims all liability for any error, loss or other consequence which may arise from you relying on any information in this publication.

© The State of Victoria Department of Environment, Land, Water and Planning 2018

0 150 300
Meters

NORTH

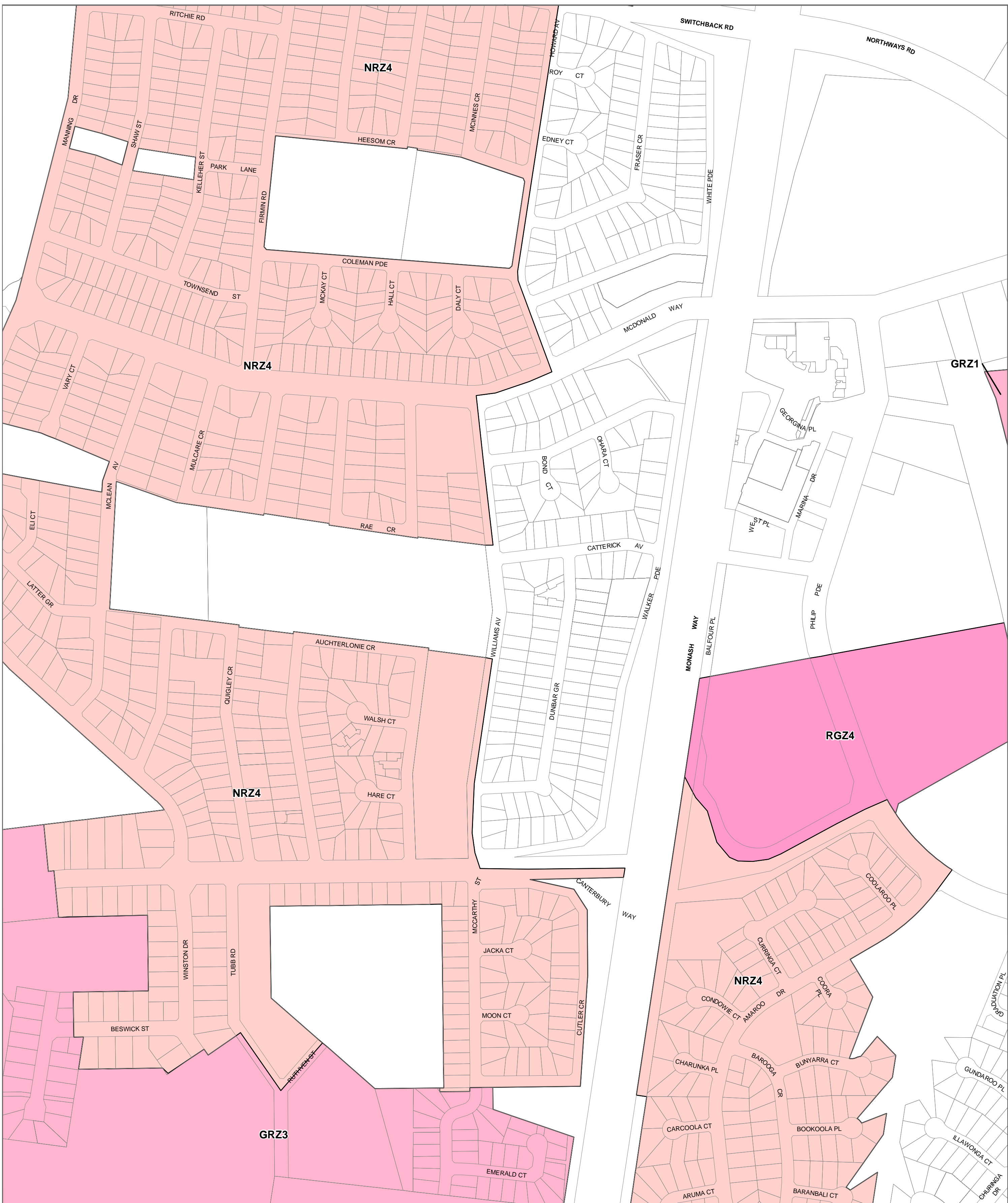
Planning Group
Printed: 11/06/2019
Amendment Version: 5

VICTORIA
State Government


Environment,
Land, Water
and Planning

INDEX TO ADJOINING SCHEME MAPS

LATROBE PLANNING SCHEME - LOCAL PROVISION
AMENDMENT C105latr



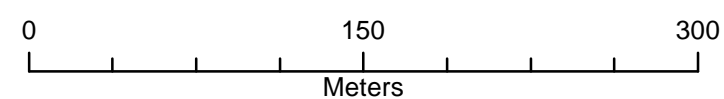
LEGEND

- GRZ - General Residential Zone
 NRZ - Neighbourhood Residential Zone
 RGZ - Residential Growth Zone



Disclaimer
This publication may be of assistance to you but the State of Victoria and its employees do not guarantee that the publication is without flaw of any kind or is wholly appropriate for your particular purposes and therefore disclaims all liability for any error, loss or other consequence which may arise from you relying on any information in this publication.

© The State of Victoria Department of
Environment, Land, Water and Planning 2018



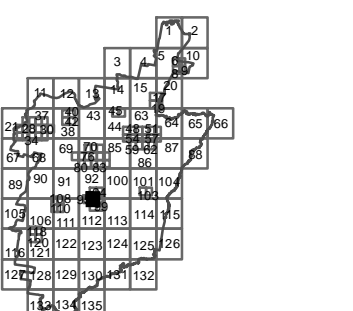
NORTH

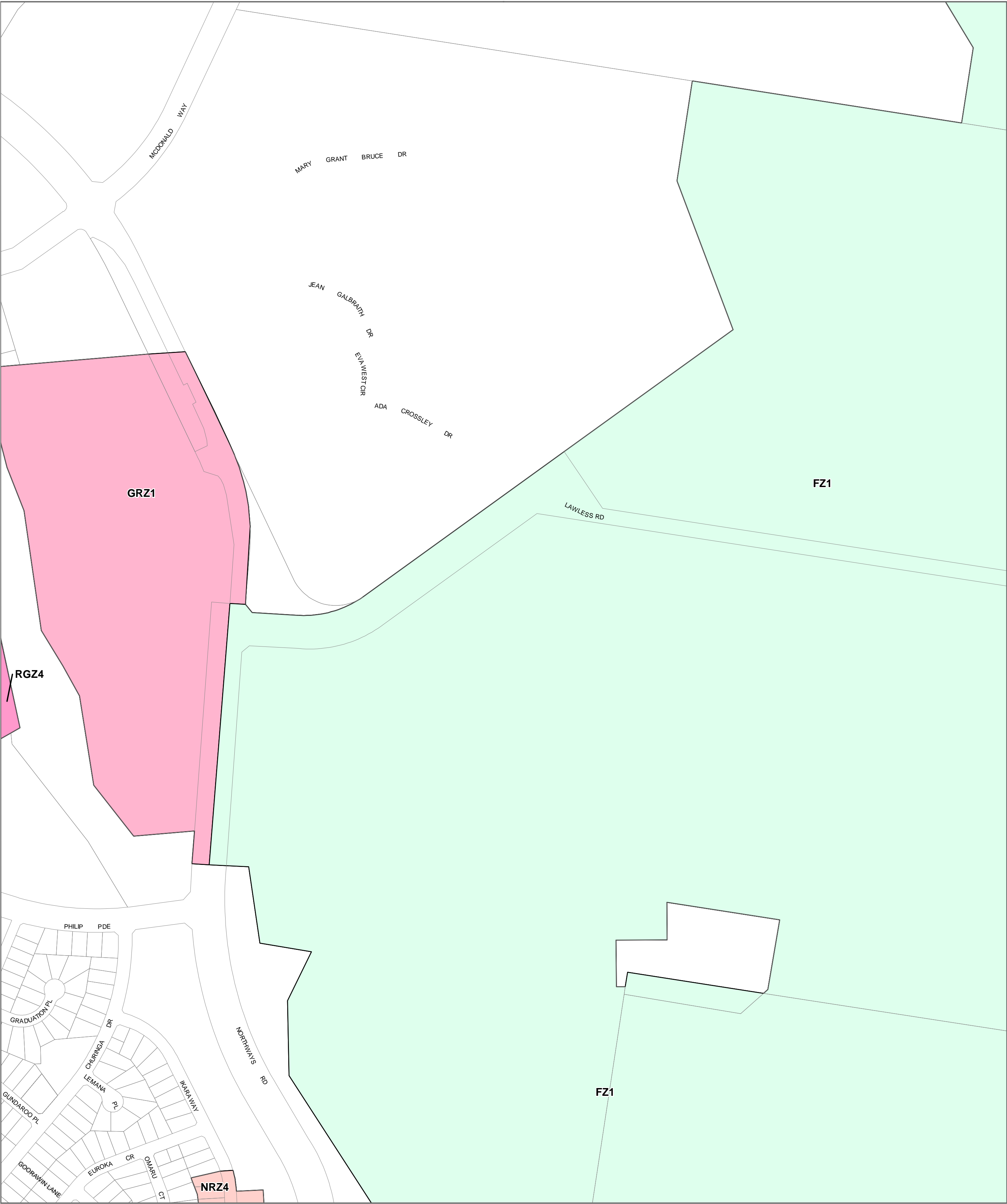
Planning Group
Printed: 11/06/2019
Amendment Version: 5



Environment,
Land, Water
and Planning

INDEX TO ADJOINING SCHEME MAPS





- LEGEND**
- FZ - Farming Zone
 - GRZ - General Residential Zone
 - NRZ - Neighbourhood Residential Zone
 - RGZ - Residential Growth Zone

Municipal Boundary

Disclaimer
This publication may be of assistance to you but the State of Victoria and its employees do not guarantee that the publication is without flaw of any kind or is wholly appropriate for your particular purposes and therefore disclaims all liability for any error, loss or other consequence which may arise from you relying on any information in this publication.

© The State of Victoria Department of Environment, Land, Water and Planning 2018

0 150 300
Meters

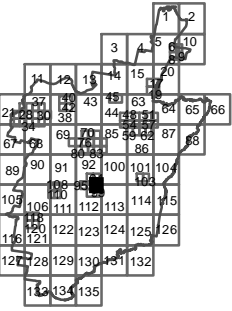


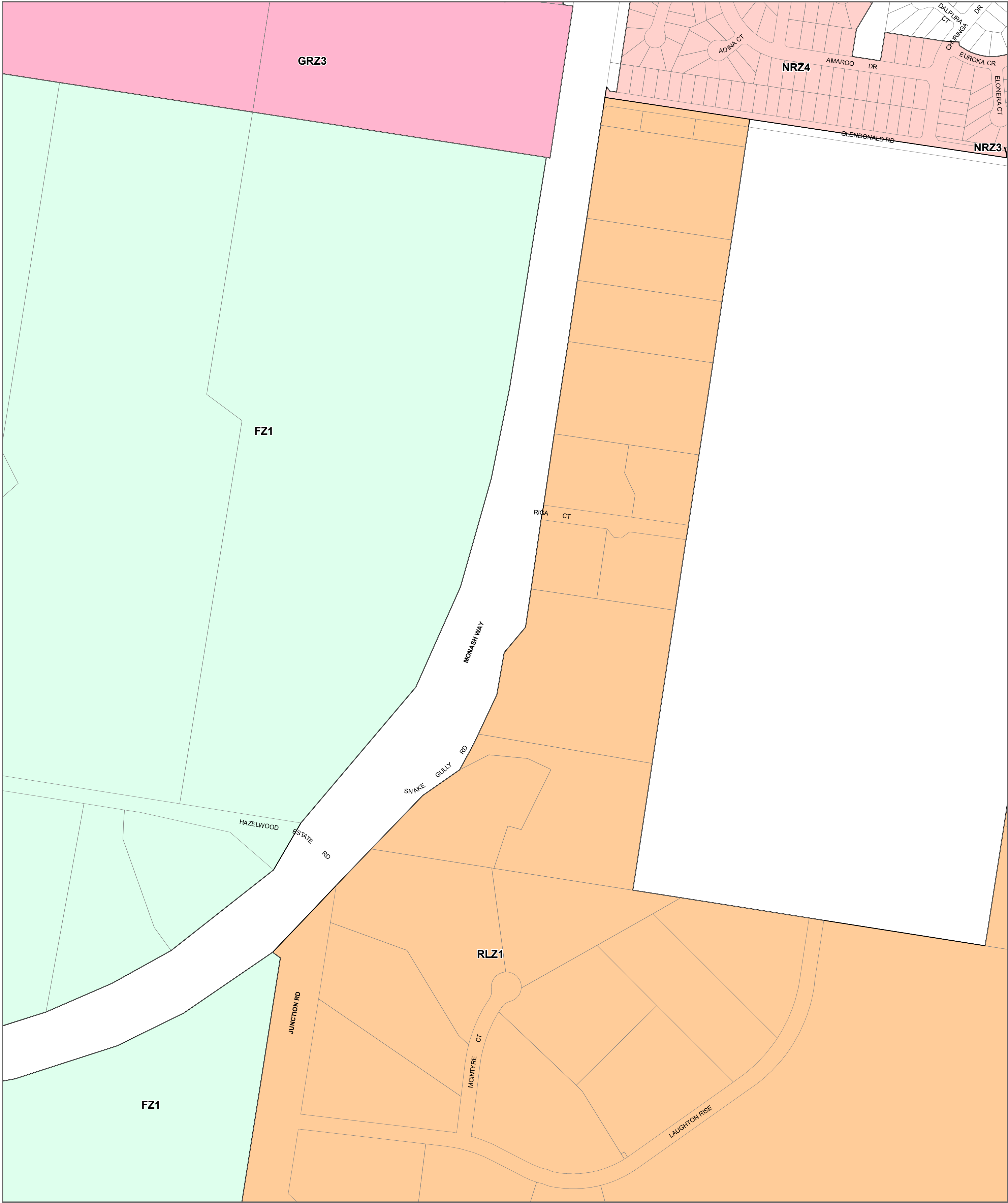
Planning Group
Printed: 11/06/2019
Amendment Version: 5



Environment,
Land, Water
and Planning

INDEX TO ADJOINING SCHEME MAPS





- LEGEND**
- FZ - Farming Zone
 - GRZ - General Residential Zone
 - NRZ - Neighbourhood Residential Zone
 - RLZ - Rural Living Zone

Municipal Boundary

Disclaimer
This publication may be of assistance to you but the State of Victoria and its employees do not guarantee that the publication is without flaw of any kind or is wholly appropriate for your particular purposes and therefore disclaims all liability for any error, loss or other consequence which may arise from you relying on any information in this publication.

© The State of Victoria Department of Environment, Land, Water and Planning 2018

0 150 300
Meters

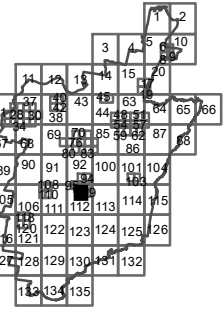


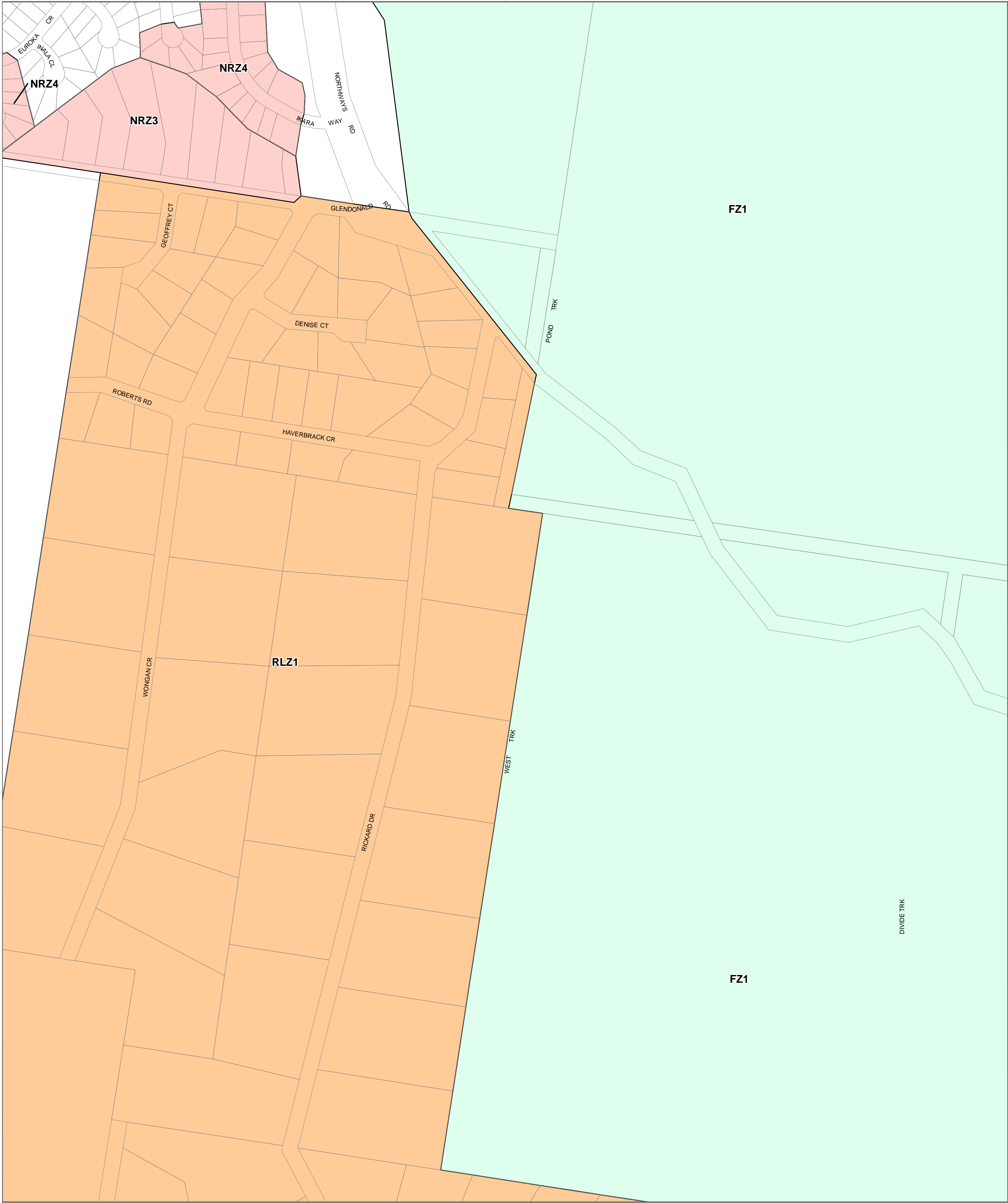
Planning Group
Printed: 11/06/2019
Amendment Version: 5



Environment,
Land, Water
and Planning

INDEX TO ADJOINING SCHEME MAPS



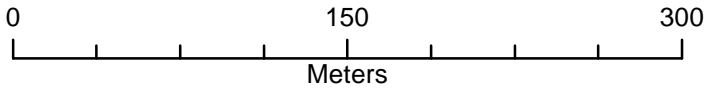


- LEGEND**
- FZ - Farming Zone
 - NRZ - Neighbourhood Residential Zone
 - RLZ - Rural Living Zone

Municipal Boundary

Disclaimer
This publication may be of assistance to you but the State of Victoria and its employees do not guarantee that the publication is without flaw of any kind or is wholly appropriate for your particular purposes and therefore disclaims all liability for any error, loss or other consequence which may arise from you relying on any information in this publication.

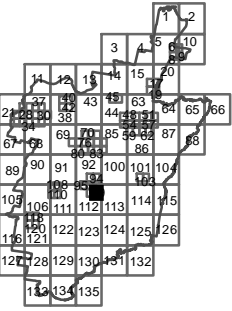
© The State of Victoria Department of Environment, Land, Water and Planning 2018



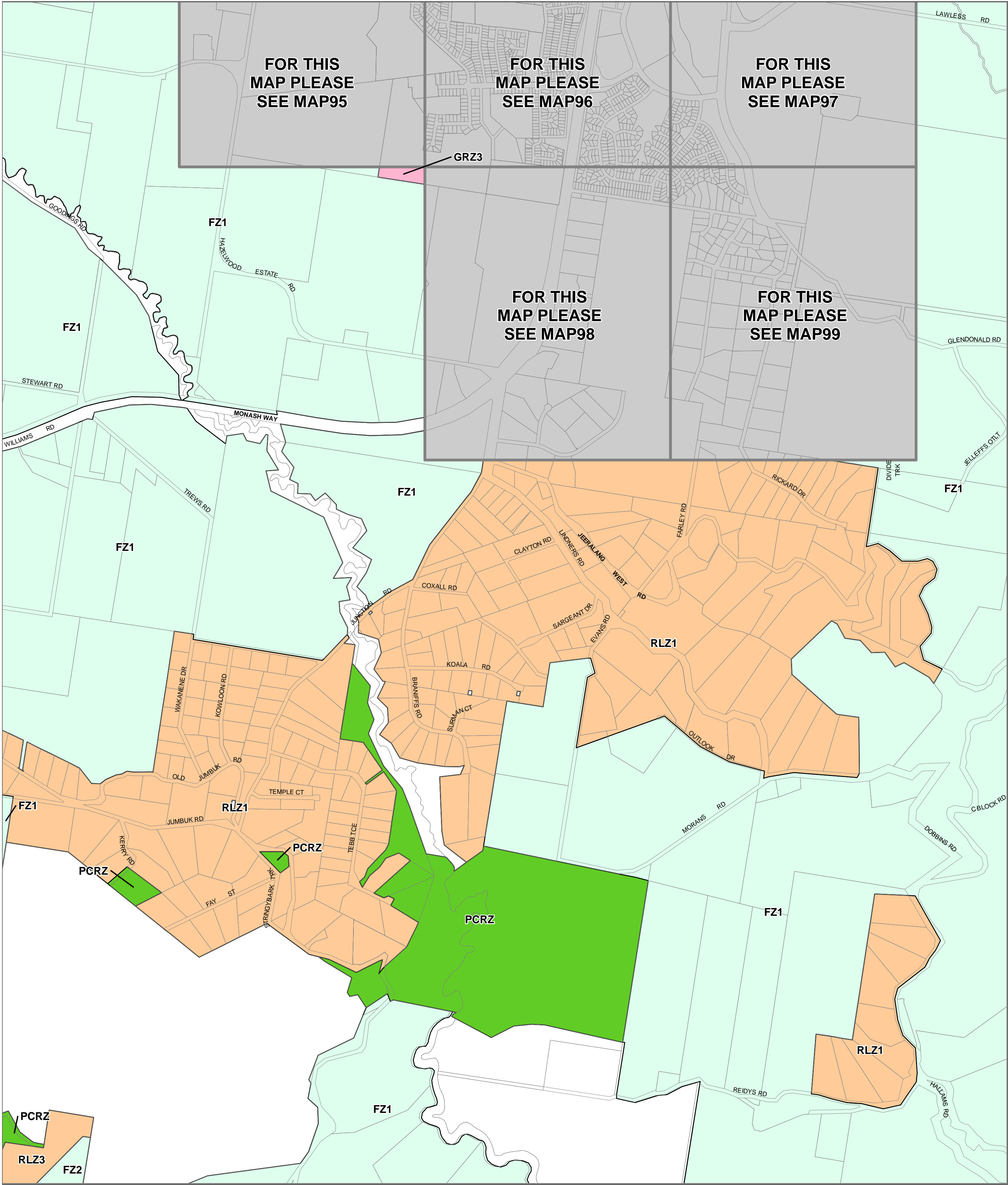
NORTH
Planning Group
Printed: 11/06/2019
Amendment Version: 5



INDEX TO ADJOINING SCHEME MAPS



LATROBE PLANNING SCHEME - LOCAL PROVISION
AMENDMENT C105latr



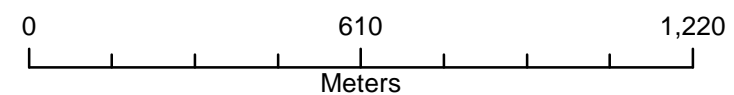
LEGEND

- FZ - Farming Zone
 GRZ - General Residential Zone
 NRZ - Neighbourhood Residential Zone
 PCRZ - Public Conservation and Resource Zone
 RLZ - Rural Living Zone



Disclaimer
This publication may be of assistance to you but the State of Victoria and its employees do not guarantee that the publication is without flaw of any kind or is wholly appropriate for your particular purposes and therefore disclaims all liability for any error, loss or other consequence which may arise from you relying on any information in this publication.

© The State of Victoria Department of
Environment, Land, Water and Planning 2018



Australian Map Grid Zone 55



Environment,
Land, Water
and Planning

INDEX TO ADJOINING SCHEME MAPS

