


① Looking north over land subject to inundation to the north-west of the site between the western boundary and Latrobe River.




③ Looking over grassed areas and the dam on site



⑤ Naturally occurring trees in the south-east corner of the site




⑥ Infrastructure station abutting site



② Residential development to south of site (eastern end)



④ Looking west along the recently constructed road to the south of the site (eastern end)



⑦ Looking down Traralgon Maffra Road with site on right

SITE & CONTEXT DESCRIPTION- PHOTOS

Traralgon Maffra Road, Traralgon
Latrobe City Council
25950P1 Version 4
Sheet 2 of 3
Date: February 2025

Millar & Merrigan Pty Ltd ACN 005 541 668
Metro 2/126 Merrindale Drive, Croydon 3136
Regional 156 Commercial Road, Morwell 3840
Mail PO Box 247 Croydon, Victoria 3136
T (03) 8720 9500 **F** (03) 8720 9501
Ausdoc DX 13608 Croydon
admin@millarmerrigan.com.au
millarmerrigan.com.au

NBA Group Pty Ltd ABN 194 748 327 43
Morwell 156 Commercial Road, 3840
Sale 10 Dawson Street, 3850

nbagroup.com.au

TO BE APPROVED

Millar & Merrigan and the NBA Group authorise the use of this drawing only for the purpose described by the status stamp shown hereon. This drawing should be read in conjunction with all relevant contracts, specifications, reports and drawings. © Millar & Merrigan Pty. Ltd. and the NBA Group.