

FOR THIS  
MAP PLEASE  
SEE MAP48

FOR THIS  
MAP PLEASE  
SEE MAP49

FOR THIS  
MAP PLEASE  
SEE MAP50

FOR THIS  
MAP PLEASE  
SEE MAP51

FOR THIS  
MAP PLEASE  
SEE MAP52

FOR THIS  
MAP PLEASE  
SEE MAP54

FOR THIS  
MAP PLEASE  
SEE MAP55

FOR THIS  
MAP PLEASE  
SEE MAP56

FOR THIS  
MAP PLEASE  
SEE MAP57

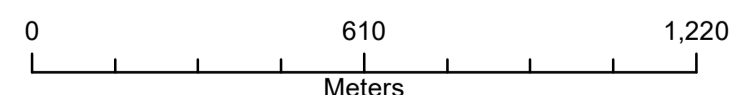
FOR THIS  
MAP PLEASE  
SEE MAP58

**LEGEND**  
BAO1 - Buffer Area Overlay - Schedule 1

Municipal Boundary

**Disclaimer**  
This publication may be of assistance to you but the State of Victoria and its employees do not guarantee that the publication is without flaw of any kind or is wholly appropriate for your particular purposes and therefore disclaims all liability for any error, loss or other consequence which may arise from you relying on any information in this publication.

© The State of Victoria Department of Transport and Planning 2024



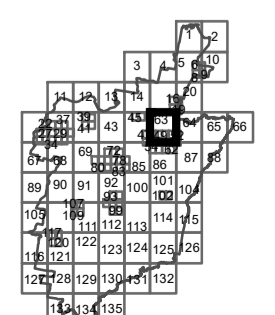
Australian Map Grid Zone 55

Planning Group  
Print Date: 18/07/2024  
Amendment Version: 1

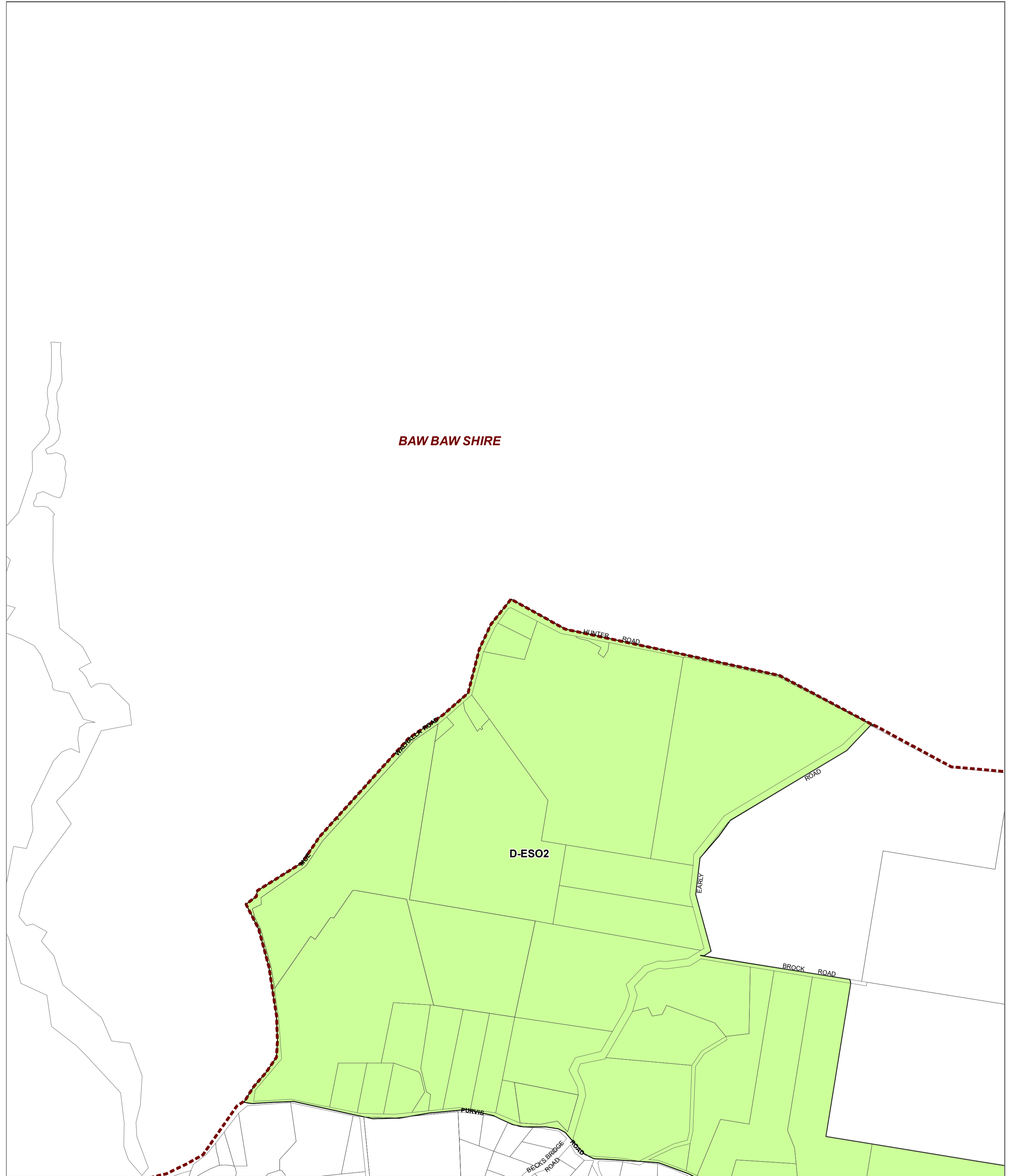


Department of Transport and Planning

INDEX TO ADJOINING SCHEME MAPS



**BAW BAW SHIRE**

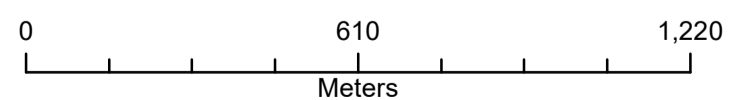


**LEGEND**

- D-ESO - Area to be deleted from an Environmental Significance Overlay
- Municipal Boundary

**Disclaimer**  
 This publication may be of assistance to you but the State of Victoria and its employees do not guarantee that the publication is without flaw of any kind or is wholly appropriate for your particular purposes and therefore disclaims all liability for any error, loss or other consequence which may arise from you relying on any information in this publication.

© The State of Victoria Department of Transport and Planning 2024



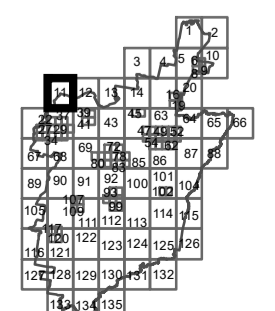
Australian Map Grid Zone 55

  
 Planning Group  
 Print Date: 04/09/2024  
 Amendment Version: 1

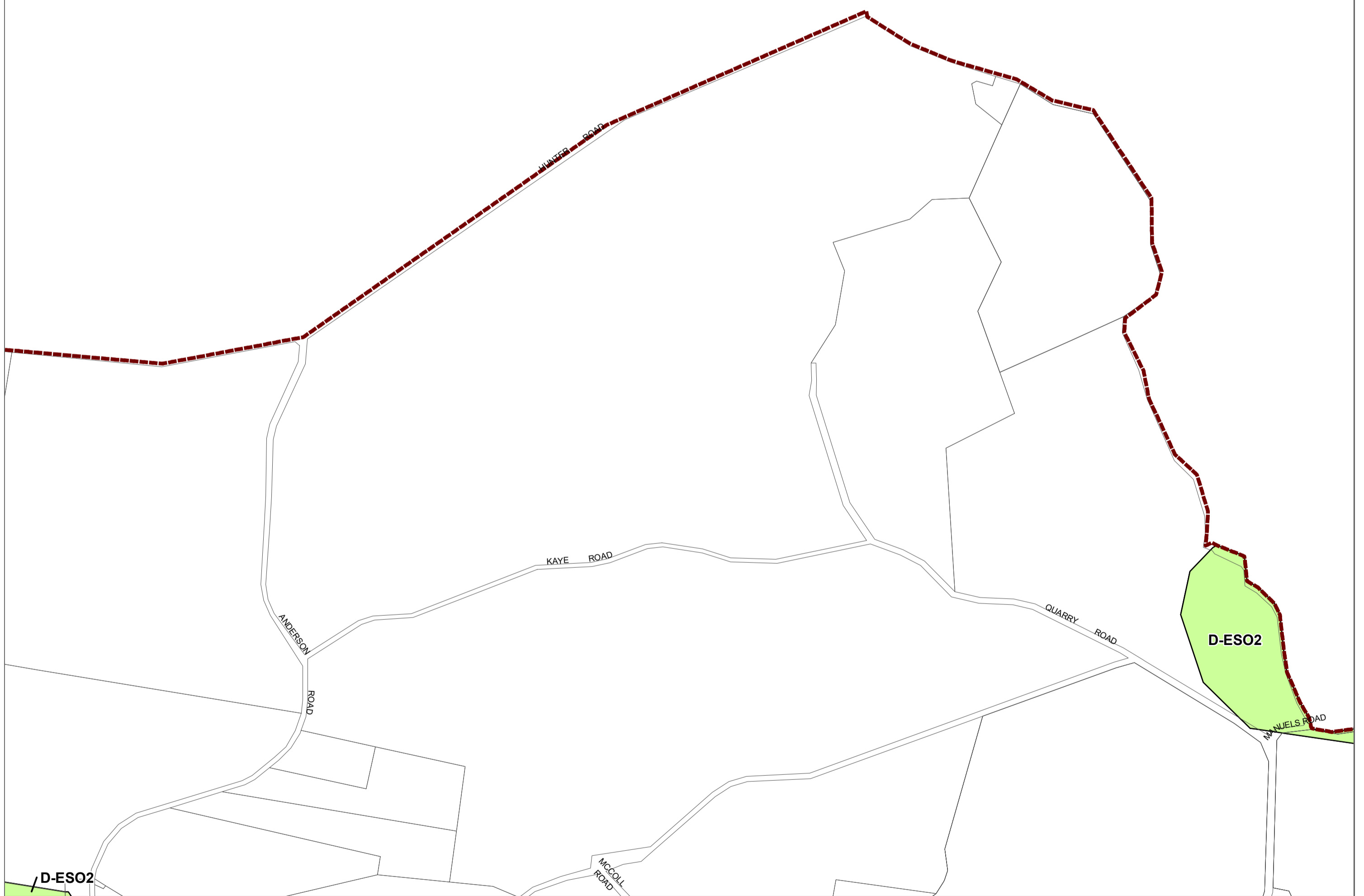


Department of Transport and Planning

**INDEX TO ADJOINING SCHEME MAPS**



**BAW BAW SHIRE**

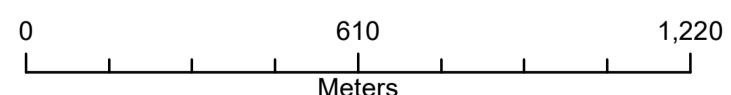


**LEGEND**

- D-ESO - Area to be deleted from an Environmental Significance Overlay
- Municipal Boundary

**Disclaimer**  
 This publication may be of assistance to you but the State of Victoria and its employees do not guarantee that the publication is without flaw of any kind or is wholly appropriate for your particular purposes and therefore disclaims all liability for any error, loss or other consequence which may arise from you relying on any information in this publication.

© The State of Victoria Department of Transport and Planning 2024



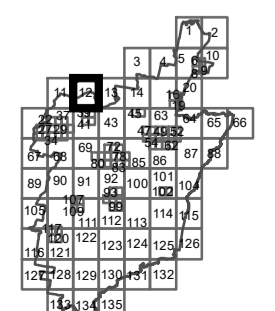
Australian Map Grid Zone 55

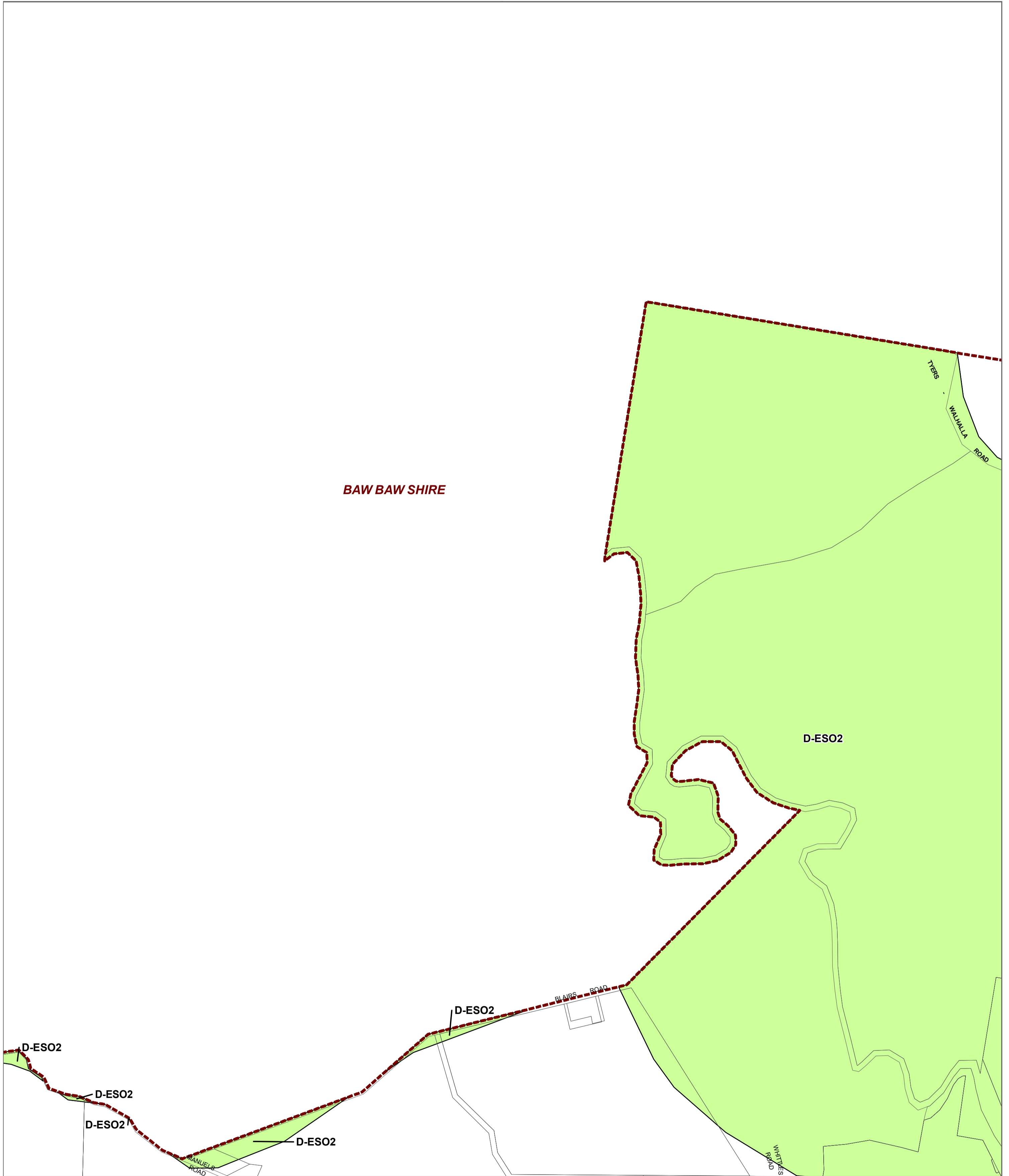
  
 Planning Group  
 Print Date: 04/09/2024  
 Amendment Version: 1



Department of Transport and Planning

**INDEX TO ADJOINING SCHEME MAPS**



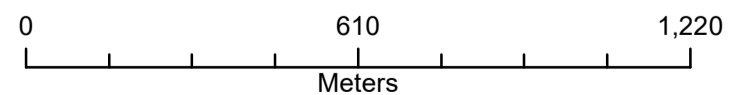


**LEGEND**

- D-ESO2 - Area to be deleted from an Environmental Significance Overlay
- Municipal Boundary

**Disclaimer**  
 This publication may be of assistance to you but the State of Victoria and its employees do not guarantee that the publication is without flaw of any kind or is wholly appropriate for your particular purposes and therefore disclaims all liability for any error, loss or other consequence which may arise from you relying on any information in this publication.

© The State of Victoria Department of Transport and Planning 2024



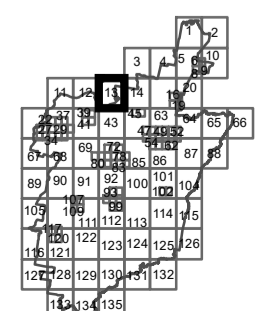
Australian Map Grid Zone 55

  
 Planning Group  
 Print Date: 04/09/2024  
 Amendment Version: 1



Department of Transport and Planning

**INDEX TO ADJOINING SCHEME MAPS**



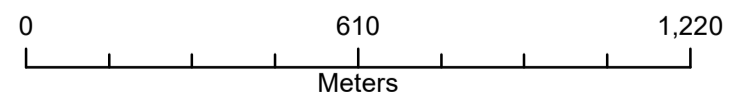


**LEGEND**

- D-ESO - Area to be deleted from an Environmental Significance Overlay
- Municipal Boundary

**Disclaimer**  
 This publication may be of assistance to you but the State of Victoria and its employees do not guarantee that the publication is without flaw of any kind or is wholly appropriate for your particular purposes and therefore disclaims all liability for any error, loss or other consequence which may arise from you relying on any information in this publication.

© The State of Victoria Department of Transport and Planning 2024



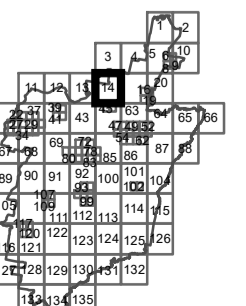
Australian Map Grid Zone 55

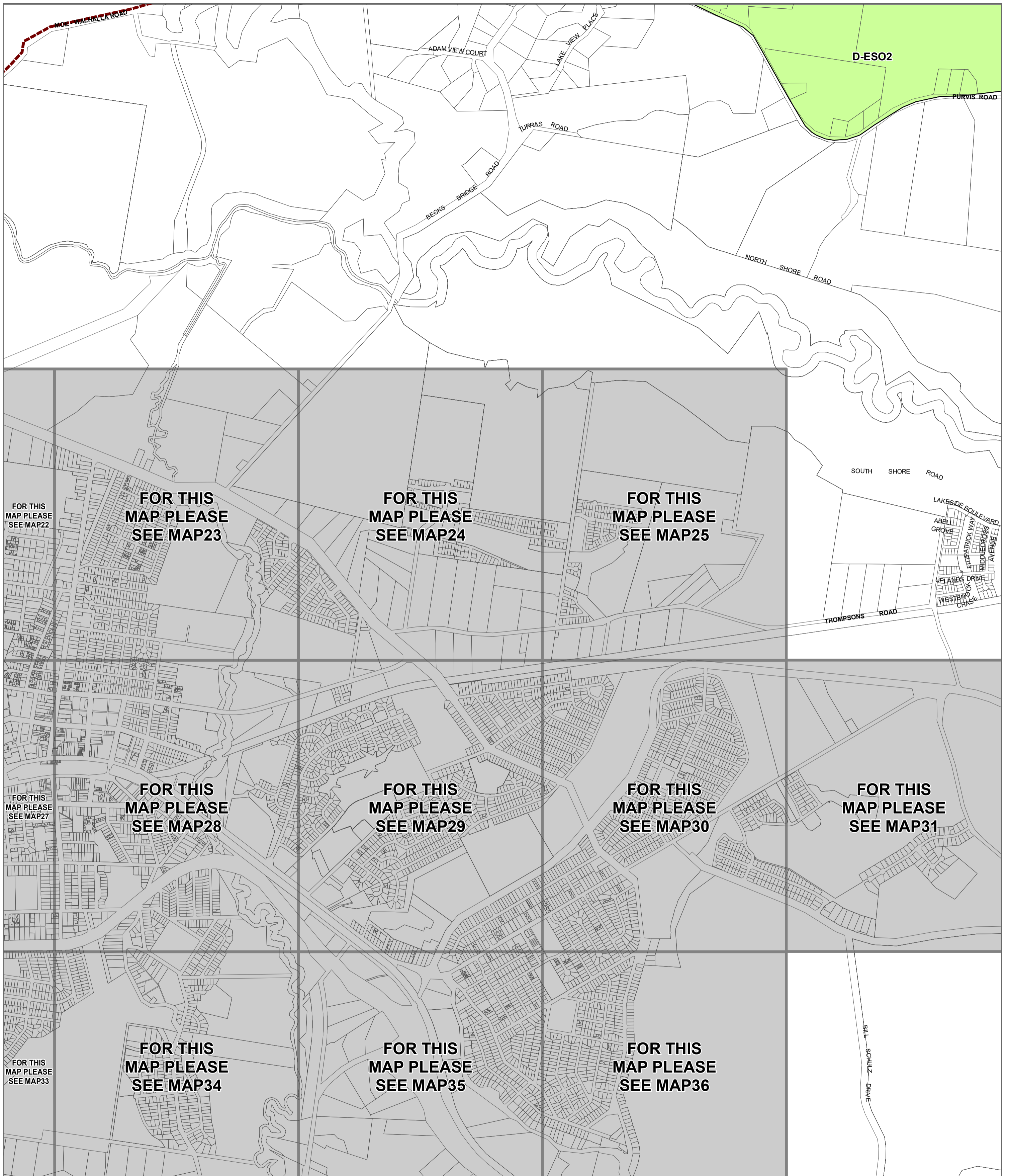
**Planning Group**  
 Print Date: 04/09/2024  
 Amendment Version: 1



Department of Transport and Planning

**INDEX TO ADJOINING SCHEME MAPS**



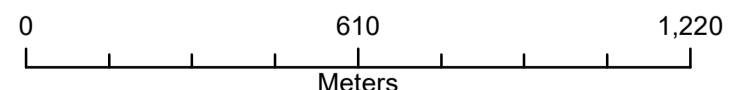


**LEGEND**

- D-ESO - Area to be deleted from an Environmental Significance Overlay
- Municipal Boundary

**Disclaimer**  
This publication may be of assistance to you but the State of Victoria and its employees do not guarantee that the publication is without flaw of any kind or is wholly appropriate for your particular purposes and therefore disclaims all liability for any error, loss or other consequence which may arise from you relying on any information in this publication.

© The State of Victoria Department of Transport and Planning 2024



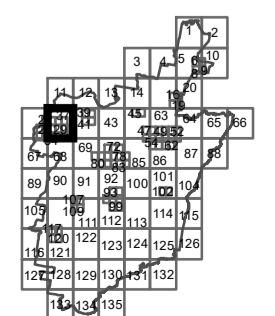
Australian Map Grid Zone 55

**Planning Group**  
Print Date: 04/09/2024  
Amendment Version: 1



Department of Transport and Planning

**INDEX TO ADJOINING SCHEME MAPS**



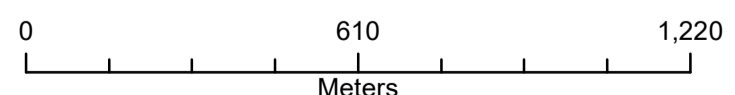


**LEGEND**

- D-ESO - Area to be deleted from an Environmental Significance Overlay
- Municipal Boundary

**Disclaimer**  
This publication may be of assistance to you but the State of Victoria and its employees do not guarantee that the publication is without flaw of any kind or is wholly appropriate for your particular purposes and therefore disclaims all liability for any error, loss or other consequence which may arise from you relying on any information in this publication.

© The State of Victoria Department of Transport and Planning 2024



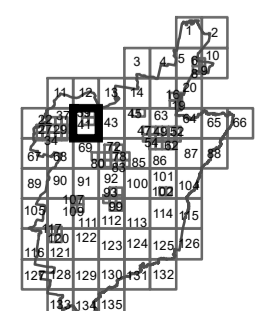
Australian Map Grid Zone 55

**Planning Group**  
Print Date: 04/09/2024  
Amendment Version: 1



Department of Transport and Planning

**INDEX TO ADJOINING SCHEME MAPS**



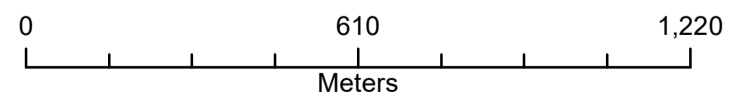


**LEGEND**

- D-ESO - Area to be deleted from an Environmental Significance Overlay
- Municipal Boundary

**Disclaimer**  
 This publication may be of assistance to you but the State of Victoria and its employees do not guarantee that the publication is without flaw of any kind or is wholly appropriate for your particular purposes and therefore disclaims all liability for any error, loss or other consequence which may arise from you relying on any information in this publication.

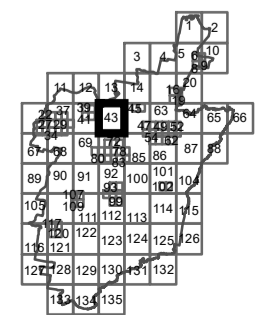
© The State of Victoria Department of Transport and Planning 2024



**Planning Group**  
 Print Date: 04/09/2024  
 Amendment Version: 1



**INDEX TO ADJOINING SCHEME MAPS**





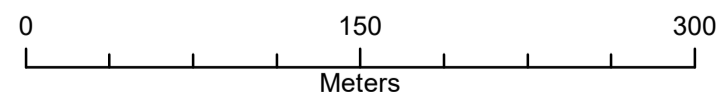


**LEGEND**

- D-ESO - Area to be deleted from an Environmental Significance Overlay
- Municipal Boundary

**Disclaimer**  
 This publication may be of assistance to you but the State of Victoria and its employees do not guarantee that the publication is without flaw of any kind or is wholly appropriate for your particular purposes and therefore disclaims all liability for any error, loss or other consequence which may arise from you relying on any information in this publication.

© The State of Victoria Department of Transport and Planning 2024



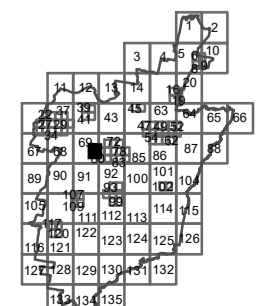
Australian Map Grid Zone 55

  
 Planning Group  
 Print Date: 04/09/2024  
 Amendment Version: 1



Department of Transport and Planning

**INDEX TO ADJOINING SCHEME MAPS**



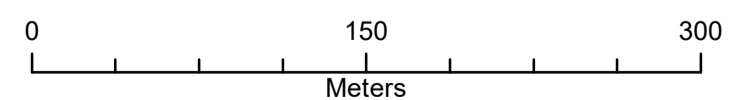


**LEGEND**

- D-ESO - Area to be deleted from an Environmental Significance Overlay
- Municipal Boundary

**Disclaimer**  
This publication may be of assistance to you but the State of Victoria and its employees do not guarantee that the publication is without flaw of any kind or is wholly appropriate for your particular purposes and therefore disclaims all liability for any error, loss or other consequence which may arise from you relying on any information in this publication.

© The State of Victoria Department of Transport and Planning 2024

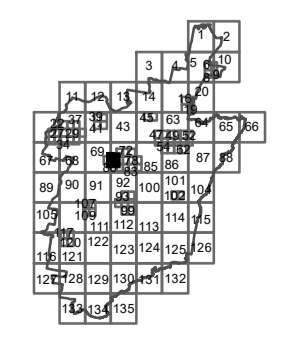


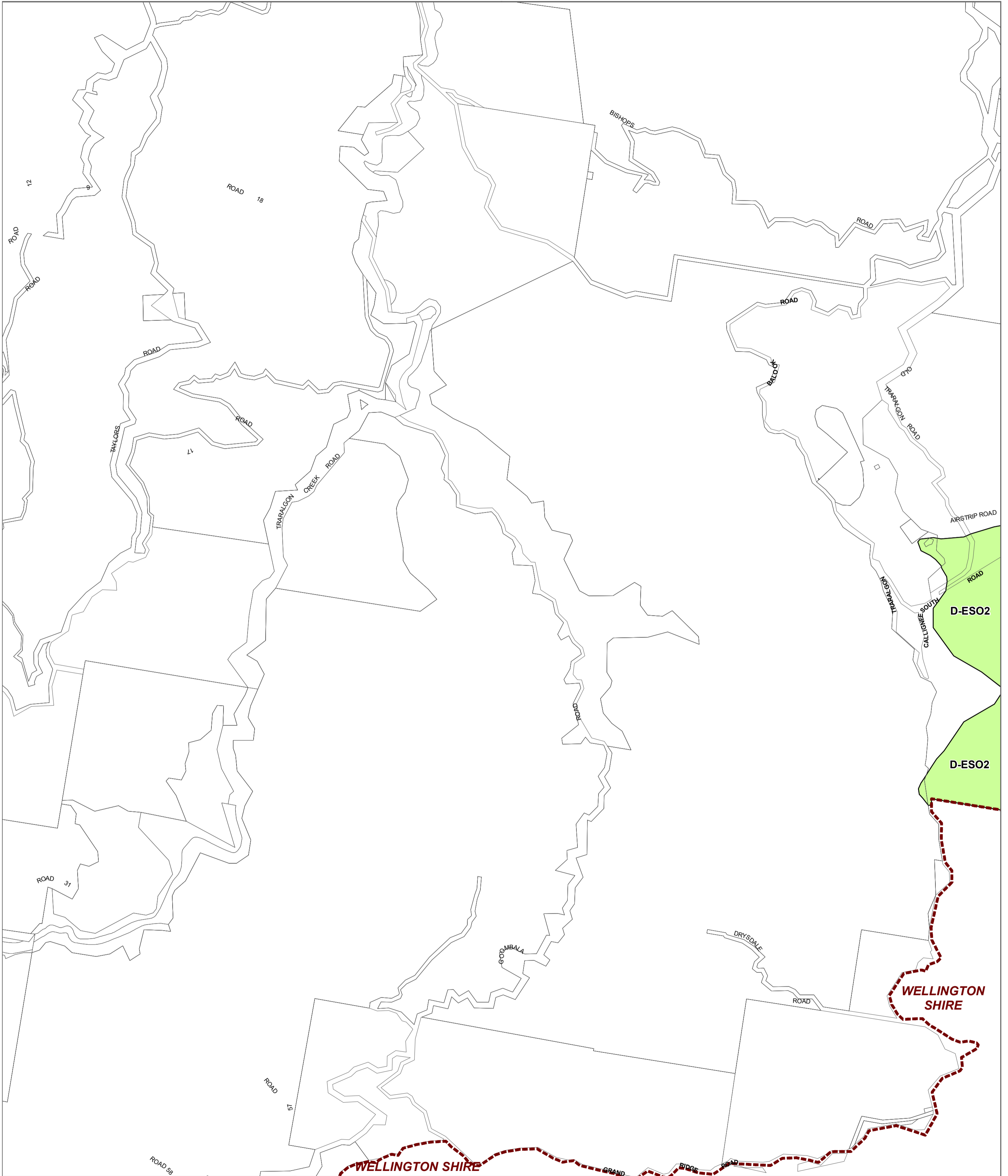
Australian Map Grid Zone 55

**Planning Group**  
Print Date: 04/09/2024  
Amendment Version: 1



**INDEX TO ADJOINING SCHEME MAPS**



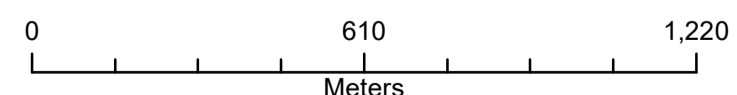


**LEGEND**

- D-ESO - Area to be deleted from an Environmental Significance Overlay
- Municipal Boundary

**Disclaimer**  
 This publication may be of assistance to you but the State of Victoria and its employees do not guarantee that the publication is without flaw of any kind or is wholly appropriate for your particular purposes and therefore disclaims all liability for any error, loss or other consequence which may arise from you relying on any information in this publication.

© The State of Victoria Department of Transport and Planning 2024

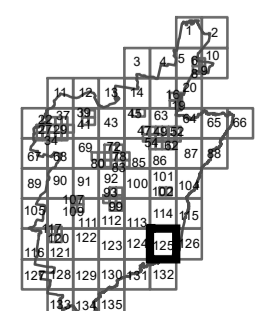


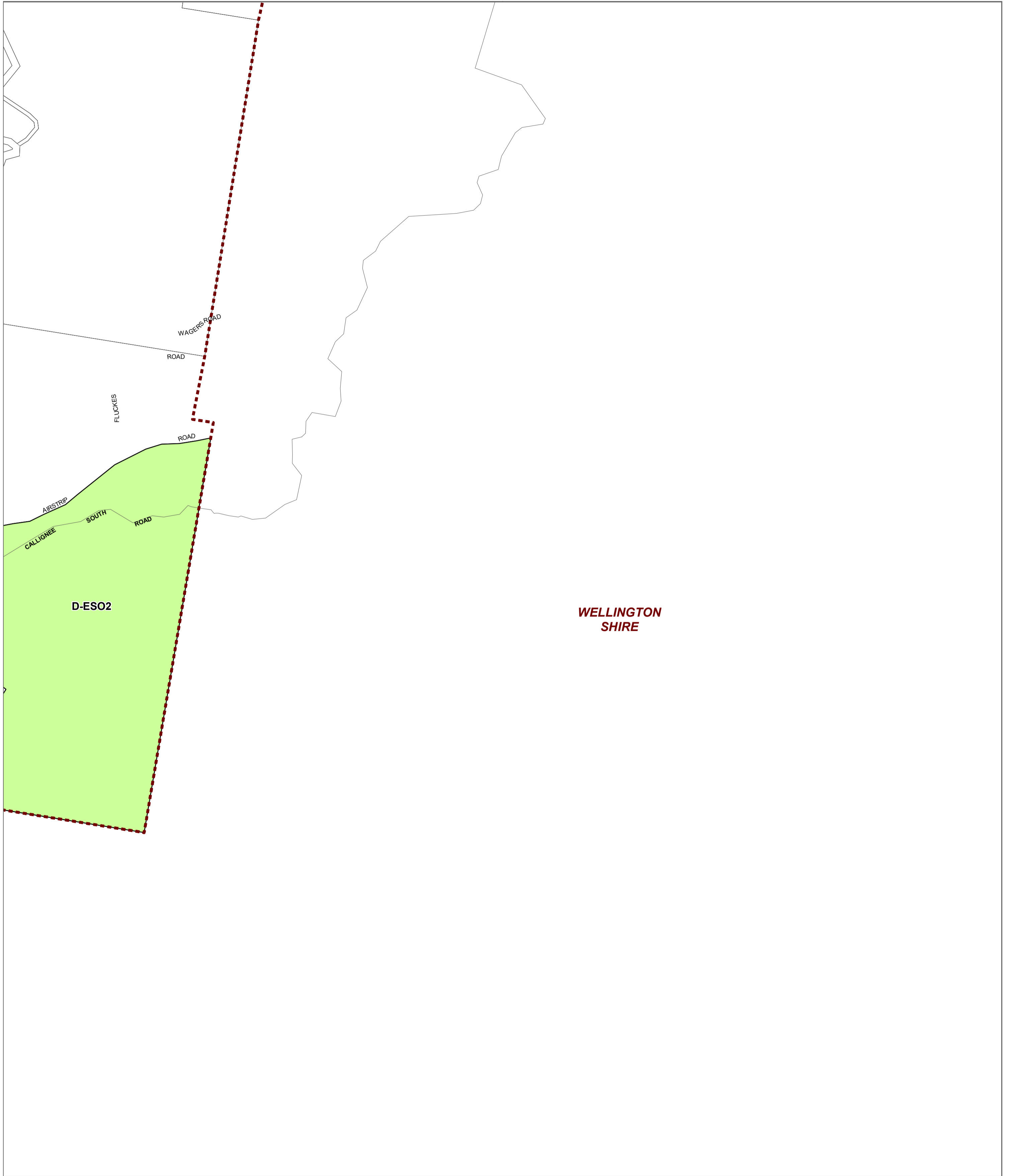
Australian Map Grid Zone 55

**Planning Group**  
 Print Date: 04/09/2024  
 Amendment Version: 1



**INDEX TO ADJOINING SCHEME MAPS**



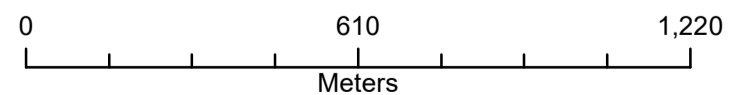


**LEGEND**

- D-ESO - Area to be deleted from an Environmental Significance Overlay
- Municipal Boundary

**Disclaimer**  
 This publication may be of assistance to you but the State of Victoria and its employees do not guarantee that the publication is without flaw of any kind or is wholly appropriate for your particular purposes and therefore disclaims all liability for any error, loss or other consequence which may arise from you relying on any information in this publication.

© The State of Victoria Department of Transport and Planning 2024



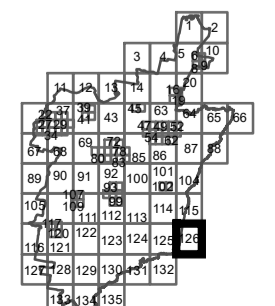
Australian Map Grid Zone 55

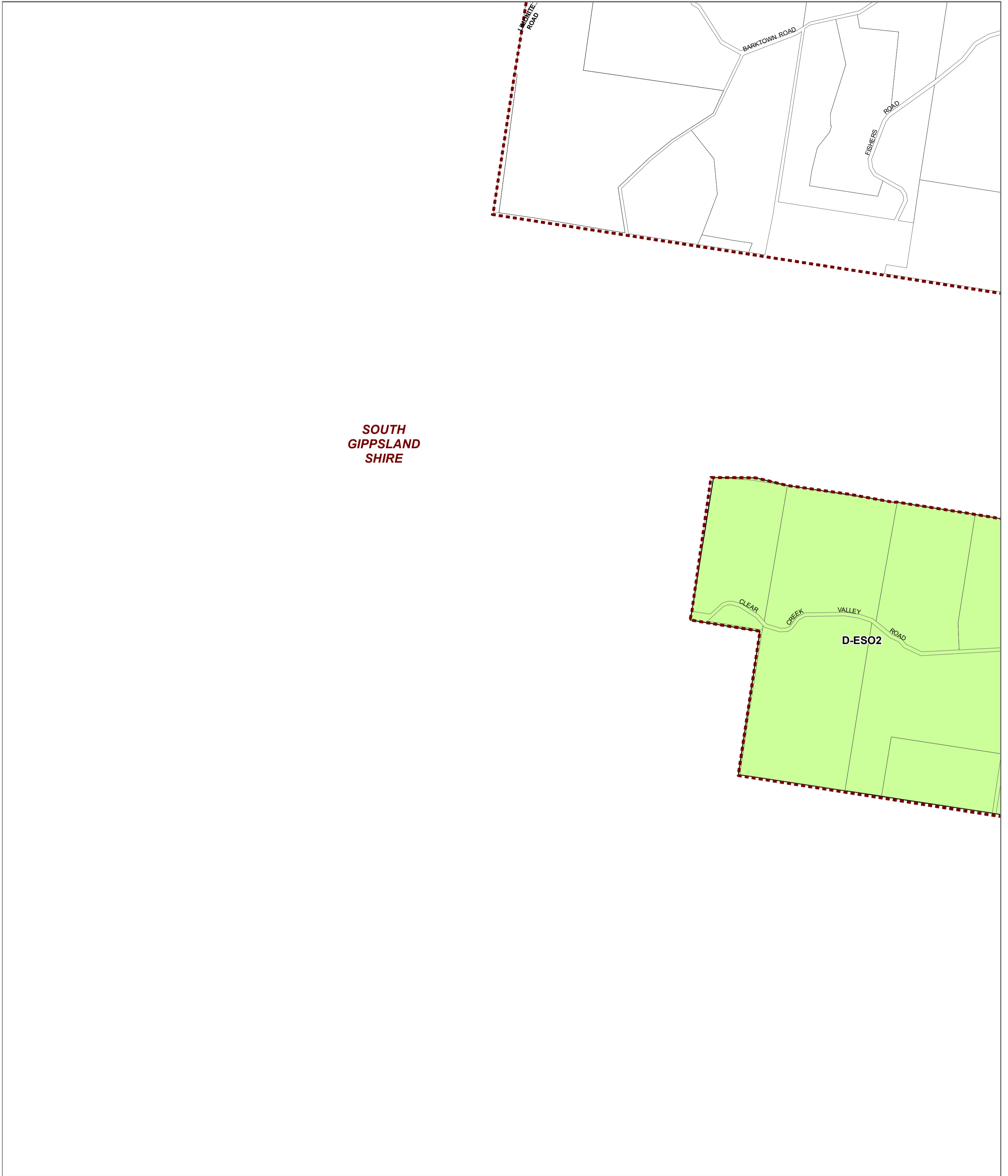
**Planning Group**  
 Print Date: 04/09/2024  
 Amendment Version: 1



Department of Transport and Planning

**INDEX TO ADJOINING SCHEME MAPS**





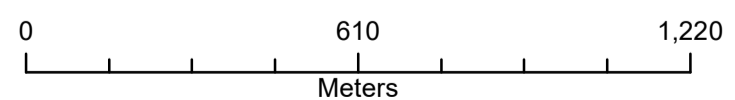
**LEGEND**

D-ESO - Area to be deleted from an Environmental Significance Overlay

Municipal Boundary

**Disclaimer**  
 This publication may be of assistance to you but the State of Victoria and its employees do not guarantee that the publication is without flaw of any kind or is wholly appropriate for your particular purposes and therefore disclaims all liability for any error, loss or other consequence which may arise from you relying on any information in this publication.

© The State of Victoria Department of Transport and Planning 2024



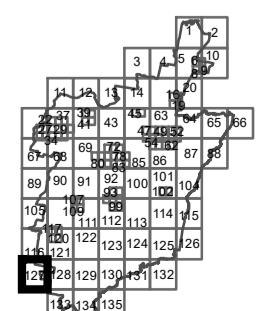
Australian Map Grid Zone 55

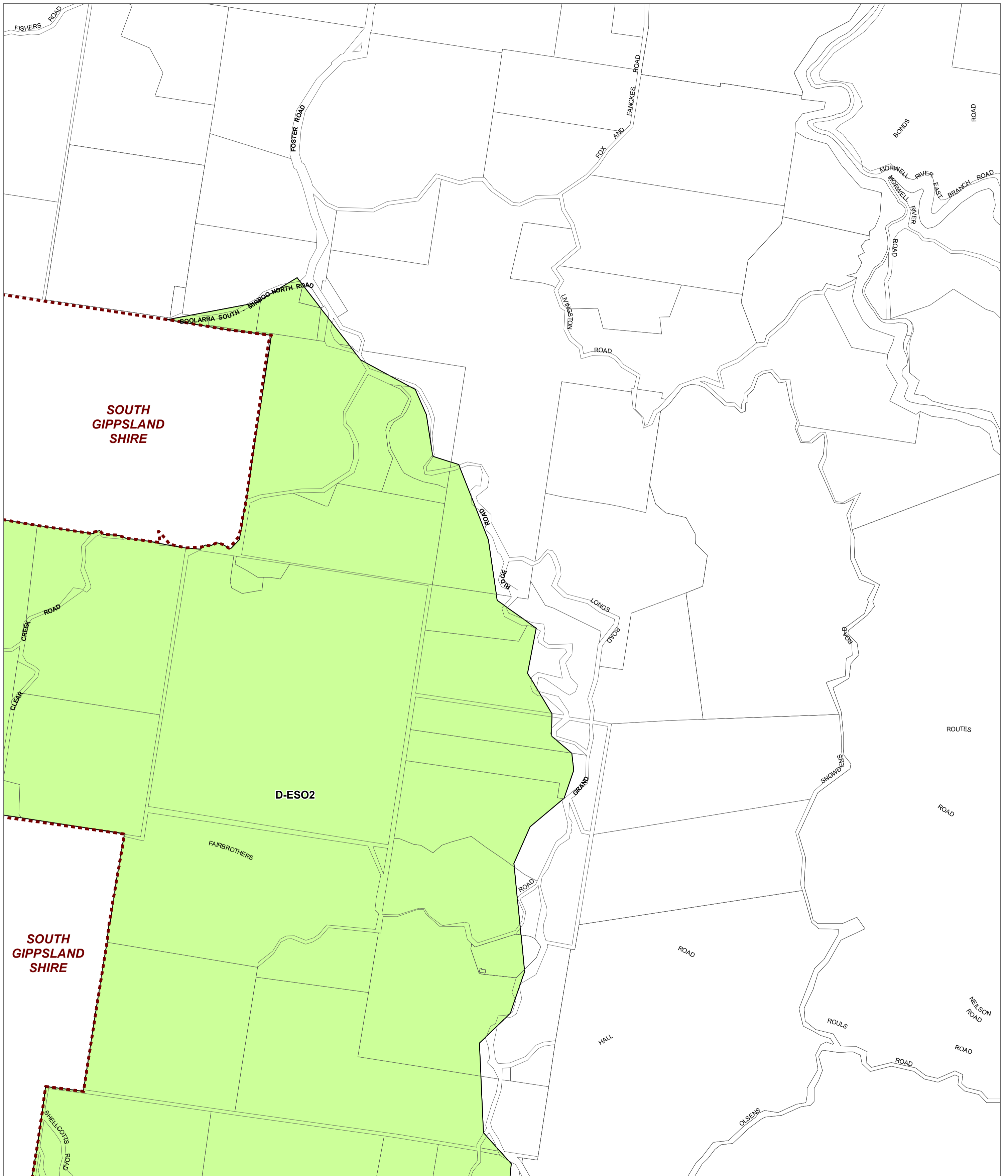
Planning Group  
 Print Date: 04/09/2024  
 Amendment Version: 1



Department of Transport and Planning

**INDEX TO ADJOINING SCHEME MAPS**



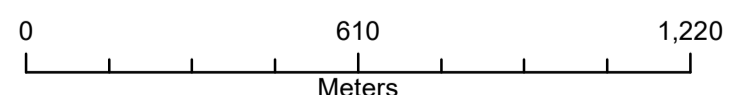


**LEGEND**

- D-ESO - Area to be deleted from an Environmental Significance Overlay
- Municipal Boundary

**Disclaimer**  
 This publication may be of assistance to you but the State of Victoria and its employees do not guarantee that the publication is without flaw of any kind or is wholly appropriate for your particular purposes and therefore disclaims all liability for any error, loss or other consequence which may arise from you relying on any information in this publication.

© The State of Victoria Department of Transport and Planning 2024



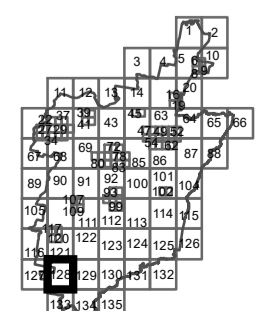
Australian Map Grid Zone 55

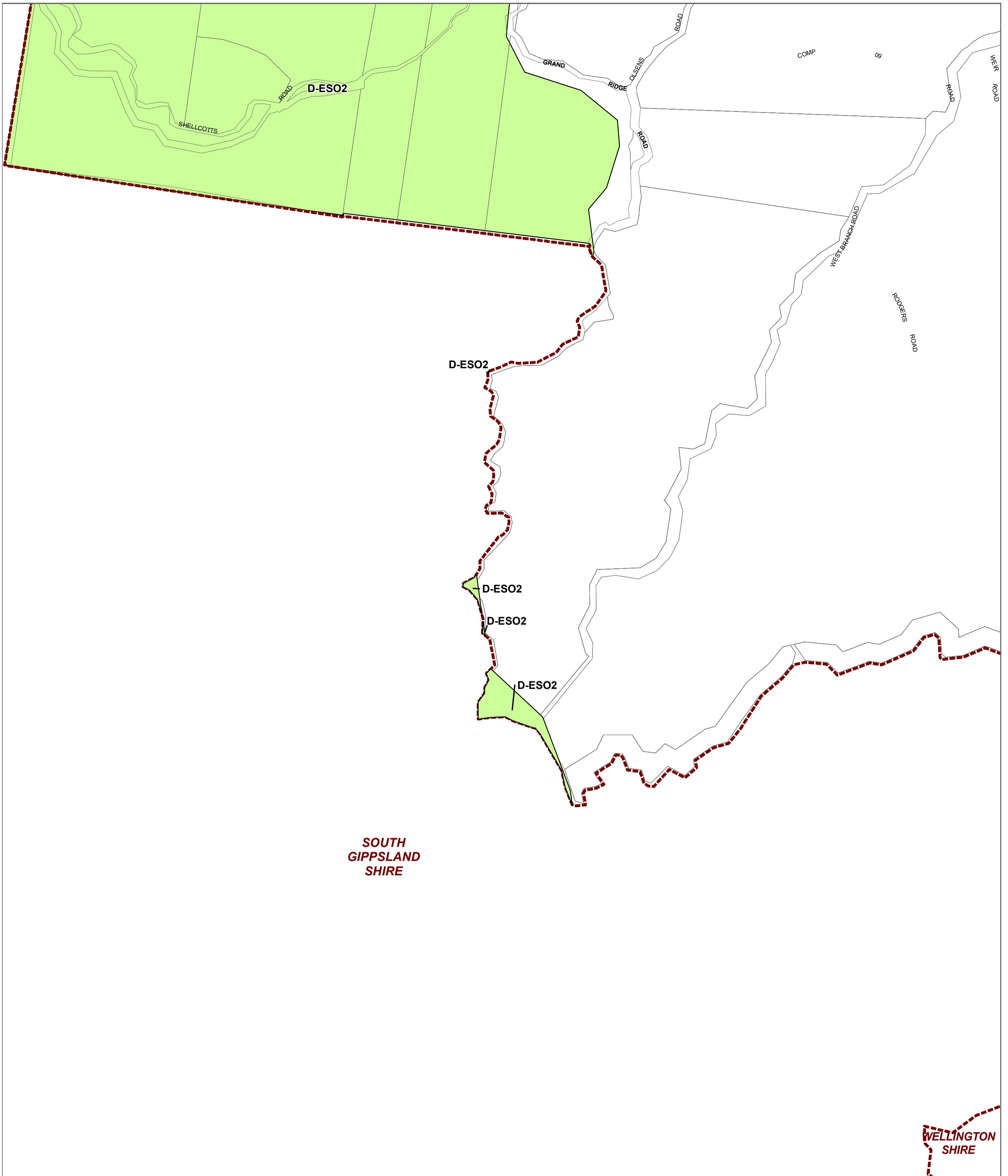
**Planning Group**  
 Print Date: 04/09/2024  
 Amendment Version: 1



Department of Transport and Planning

**INDEX TO ADJOINING SCHEME MAPS**



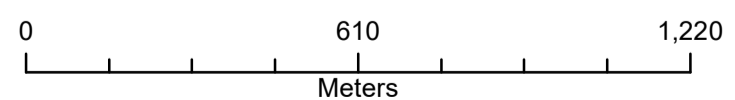


**LEGEND**

- D-ESO - Area to be deleted from an Environmental Significance Overlay
- Municipal Boundary

**Disclaimer**  
 This publication may be of assistance to you but the State of Victoria and its employees do not guarantee that the publication is without flaw of any kind or is wholly appropriate for your particular purposes and therefore disclaims all liability for any error, loss or other consequence which may arise from you relying on any information in this publication.

© The State of Victoria Department of Transport and Planning 2024



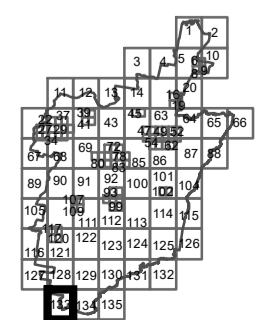
Australian Map Grid Zone 55

  
 Planning Group  
 Print Date: 04/09/2024  
 Amendment Version: 1



Department of Transport and Planning

**INDEX TO ADJOINING SCHEME MAPS**



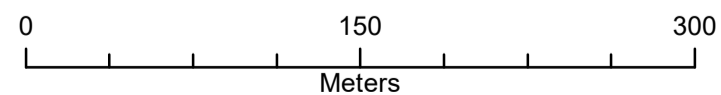


**LEGEND**  
 DPO6 - Development Plan Overlay - Schedule 6

Municipal Boundary

**Disclaimer**  
 This publication may be of assistance to you but the State of Victoria and its employees do not guarantee that the publication is without flaw of any kind or is wholly appropriate for your particular purposes and therefore disclaims all liability for any error, loss or other consequence which may arise from you relying on any information in this publication.

© The State of Victoria Department of Transport and Planning 2024



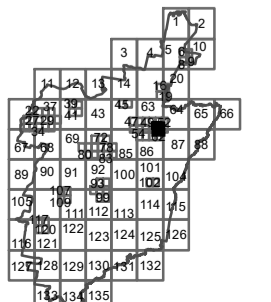
Australian Map Grid Zone 55

Planning Group  
 Print Date: 18/07/2024  
 Amendment Version: 1



Department of Transport and Planning

INDEX TO ADJOINING SCHEME MAPS







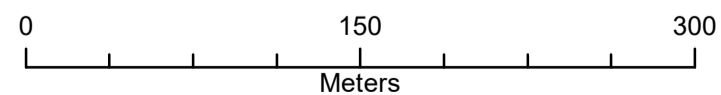
**LEGEND**

 DPO6 - Development Plan Overlay - Schedule 6

 Municipal Boundary

**Disclaimer**  
This publication may be of assistance to you but the State of Victoria and its employees do not guarantee that the publication is without flaw of any kind or is wholly appropriate for your particular purposes and therefore disclaims all liability for any error, loss or other consequence which may arise from you relying on any information in this publication.

© The State of Victoria Department of Transport and Planning 2024



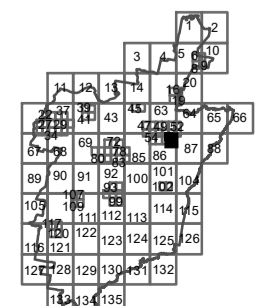
Australian Map Grid Zone 55

  
Planning Group  
Print Date: 18/07/2024  
Amendment Version: 1

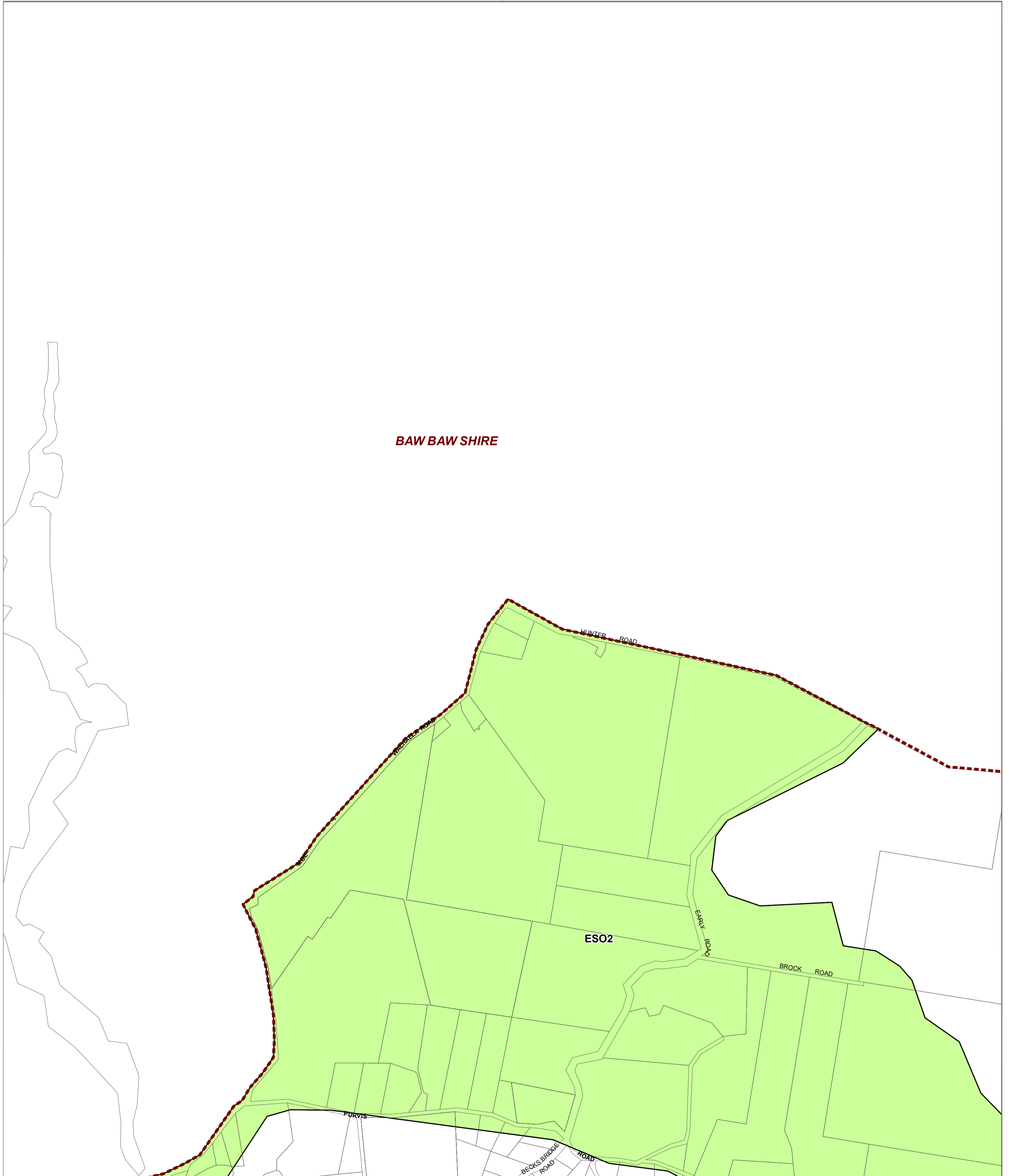


Department of Transport and Planning

**INDEX TO ADJOINING SCHEME MAPS**



**BAW BAW SHIRE**

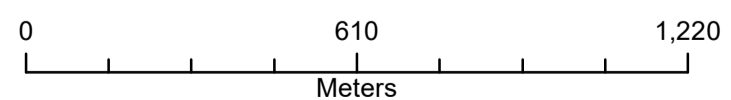


**LEGEND**  
 ESO2 - Environmental Significance Overlay - Schedule 2

Municipal Boundary

**Disclaimer**  
 This publication may be of assistance to you but the State of Victoria and its employees do not guarantee that the publication is without flaw of any kind or is wholly appropriate for your particular purposes and therefore disclaims all liability for any error, loss or other consequence which may arise from you relying on any information in this publication.

© The State of Victoria Department of Transport and Planning 2024



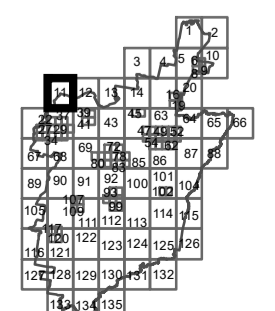
Australian Map Grid Zone 55

Planning Group  
 Print Date: 04/09/2024  
 Amendment Version: 1



Department of Transport and Planning

INDEX TO ADJOINING SCHEME MAPS



**BAW BAW SHIRE**



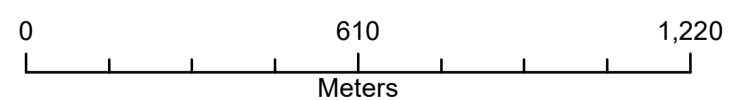
**LEGEND**

ES02 - Environmental Significance Overlay - Schedule 2

Municipal Boundary

**Disclaimer**  
 This publication may be of assistance to you but the State of Victoria and its employees do not guarantee that the publication is without flaw of any kind or is wholly appropriate for your particular purposes and therefore disclaims all liability for any error, loss or other consequence which may arise from you relying on any information in this publication.

© The State of Victoria Department of Transport and Planning 2024



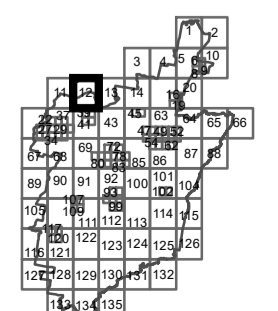
Australian Map Grid Zone 55

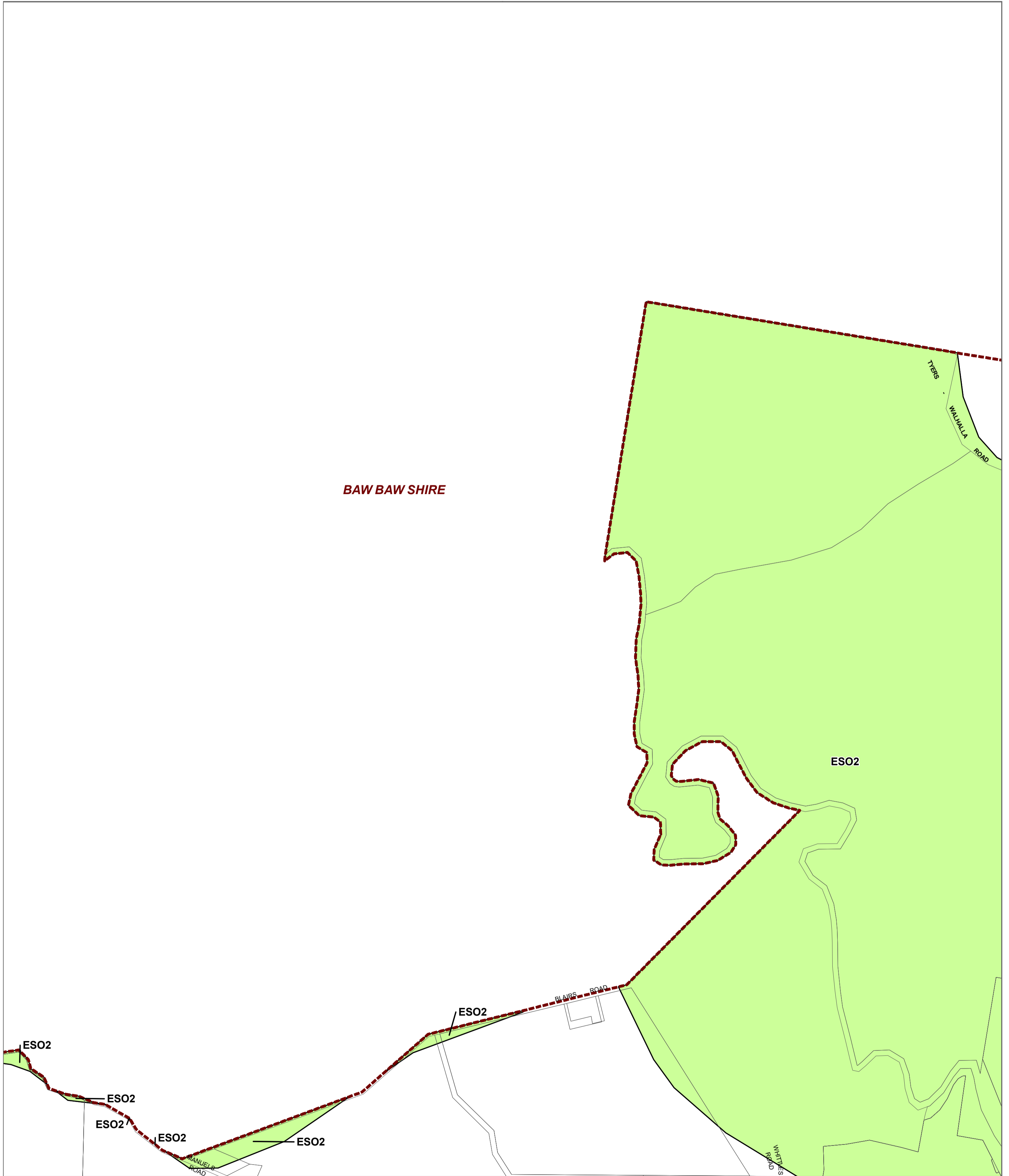
Planning Group  
 Print Date: 04/09/2024  
 Amendment Version: 1



Department of Transport and Planning

**INDEX TO ADJOINING SCHEME MAPS**





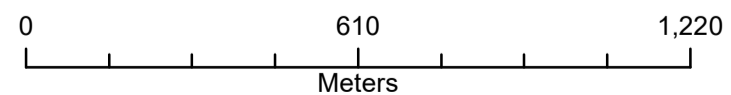
**LEGEND**

ESO2 - Environmental Significance Overlay - Schedule 2

Municipal Boundary

**Disclaimer**  
 This publication may be of assistance to you but the State of Victoria and its employees do not guarantee that the publication is without flaw of any kind or is wholly appropriate for your particular purposes and therefore disclaims all liability for any error, loss or other consequence which may arise from you relying on any information in this publication.

© The State of Victoria Department of Transport and Planning 2024



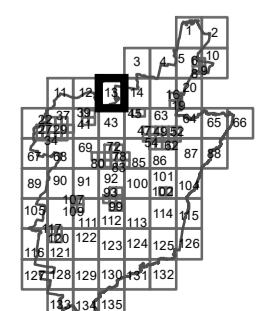
Australian Map Grid Zone 55

Planning Group  
 Print Date: 04/09/2024  
 Amendment Version: 1



Department of Transport and Planning

**INDEX TO ADJOINING SCHEME MAPS**



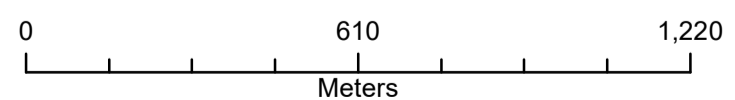


**LEGEND**  
 ESO2 - Environmental Significance Overlay - Schedule 2

Municipal Boundary

**Disclaimer**  
 This publication may be of assistance to you but the State of Victoria and its employees do not guarantee that the publication is without flaw of any kind or is wholly appropriate for your particular purposes and therefore disclaims all liability for any error, loss or other consequence which may arise from you relying on any information in this publication.

© The State of Victoria Department of Transport and Planning 2024



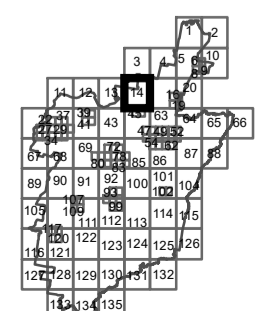
Australian Map Grid Zone 55

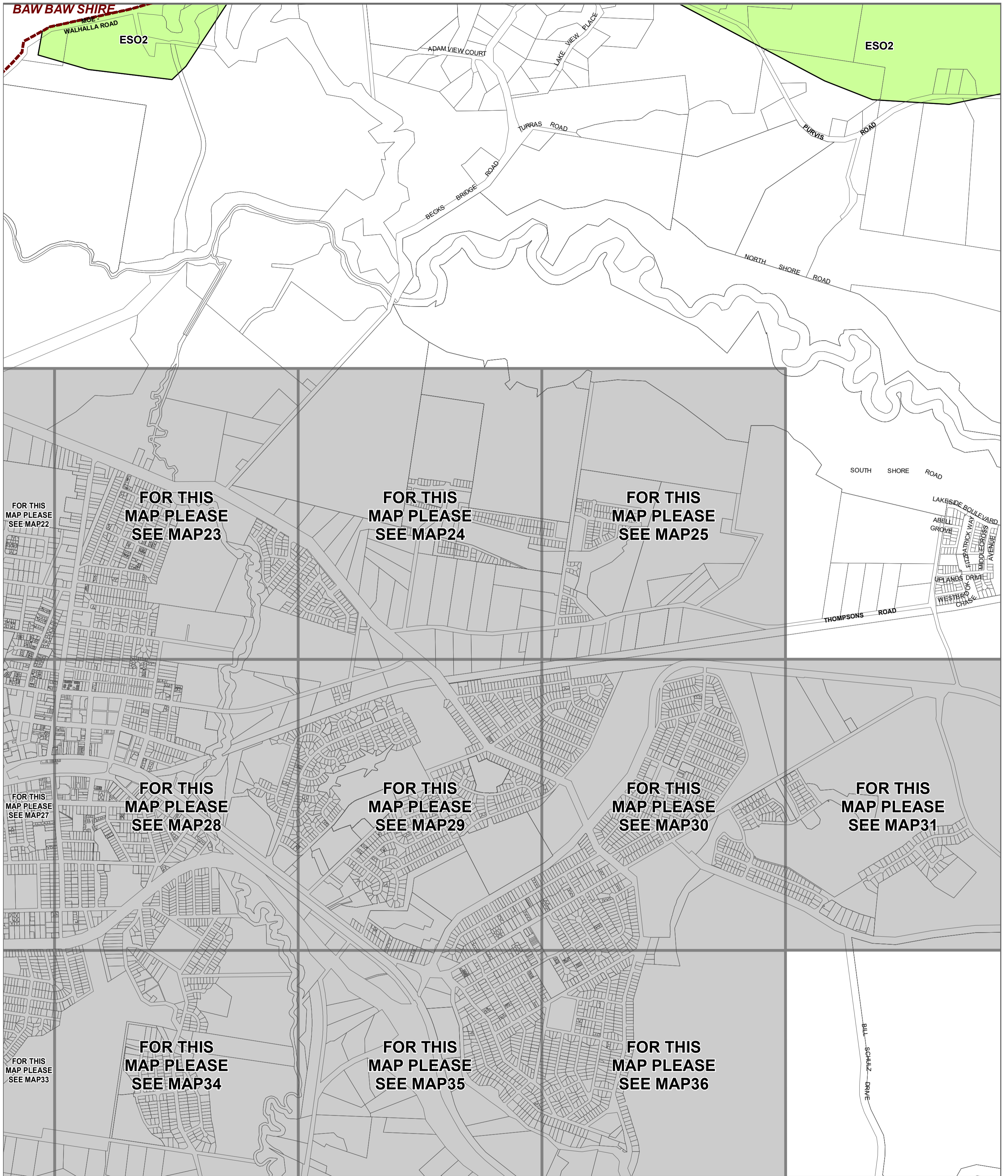
Planning Group  
 Print Date: 04/09/2024  
 Amendment Version: 1



Department of Transport and Planning

INDEX TO ADJOINING SCHEME MAPS



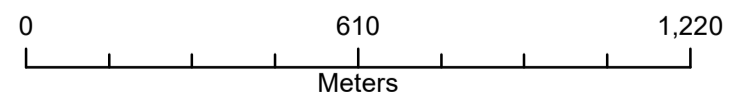


**LEGEND**  
 ESO2 - Environmental Significance Overlay - Schedule 2

Municipal Boundary

**Disclaimer**  
 This publication may be of assistance to you but the State of Victoria and its employees do not guarantee that the publication is without flaw of any kind or is wholly appropriate for your particular purposes and therefore disclaims all liability for any error, loss or other consequence which may arise from you relying on any information in this publication.

© The State of Victoria Department of Transport and Planning 2024

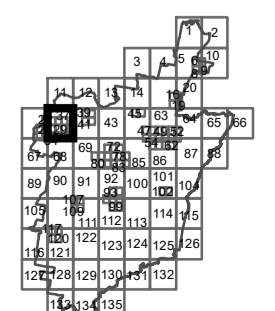


Australian Map Grid Zone 55

Planning Group  
 Print Date: 04/09/2024  
 Amendment Version: 1

VICTORIA  
 State Government  
 Department of Transport and Planning

INDEX TO ADJOINING SCHEME MAPS



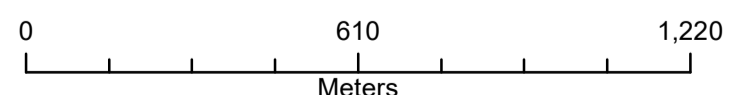


**LEGEND**  
 ESO2 - Environmental Significance Overlay - Schedule 2

Municipal Boundary

**Disclaimer**  
 This publication may be of assistance to you but the State of Victoria and its employees do not guarantee that the publication is without flaw of any kind or is wholly appropriate for your particular purposes and therefore disclaims all liability for any error, loss or other consequence which may arise from you relying on any information in this publication.

© The State of Victoria Department of Transport and Planning 2024



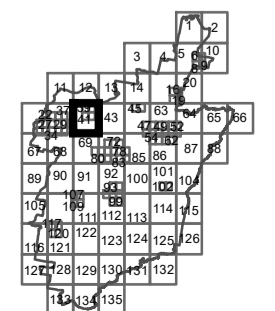
Australian Map Grid Zone 55

Planning Group  
 Print Date: 04/09/2024  
 Amendment Version: 1



Department of Transport and Planning

INDEX TO ADJOINING SCHEME MAPS



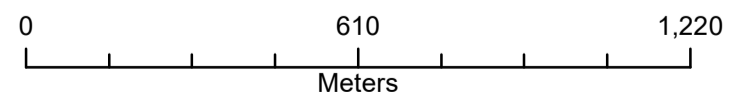


**LEGEND**  
 ESO2 - Environmental Significance Overlay - Schedule 2

Municipal Boundary

**Disclaimer**  
 This publication may be of assistance to you but the State of Victoria and its employees do not guarantee that the publication is without flaw of any kind or is wholly appropriate for your particular purposes and therefore disclaims all liability for any error, loss or other consequence which may arise from you relying on any information in this publication.

© The State of Victoria Department of Transport and Planning 2024

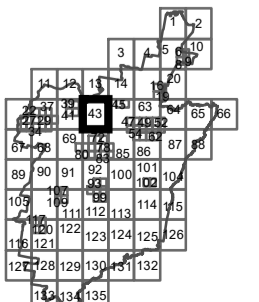


Australian Map Grid Zone 55

Planning Group  
 Print Date: 04/09/2024  
 Amendment Version: 1

VICTORIA  
 State Government  
 Department of Transport and Planning

INDEX TO ADJOINING SCHEME MAPS





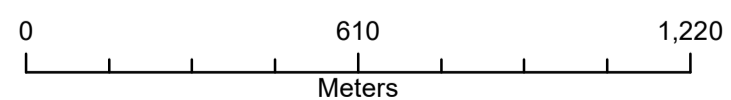


**LEGEND**  
 ESO2 - Environmental Significance Overlay - Schedule 2

Municipal Boundary

**Disclaimer**  
 This publication may be of assistance to you but the State of Victoria and its employees do not guarantee that the publication is without flaw of any kind or is wholly appropriate for your particular purposes and therefore disclaims all liability for any error, loss or other consequence which may arise from you relying on any information in this publication.

© The State of Victoria Department of Transport and Planning 2024



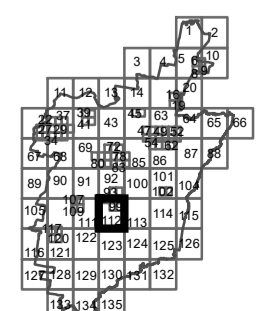
Australian Map Grid Zone 55

Planning Group  
 Print Date: 04/09/2024  
 Amendment Version: 1



Department of Transport and Planning

INDEX TO ADJOINING SCHEME MAPS



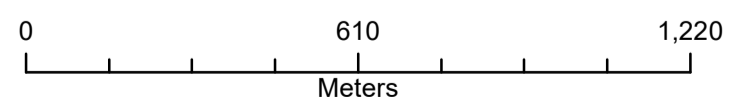


**LEGEND**  
 ESO2 - Environmental Significance Overlay - Schedule 2

Municipal Boundary

**Disclaimer**  
 This publication may be of assistance to you but the State of Victoria and its employees do not guarantee that the publication is without flaw of any kind or is wholly appropriate for your particular purposes and therefore disclaims all liability for any error, loss or other consequence which may arise from you relying on any information in this publication.

© The State of Victoria Department of Transport and Planning 2024

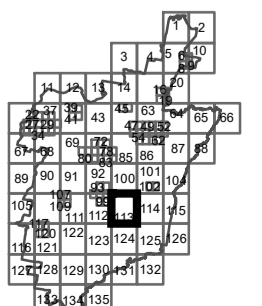


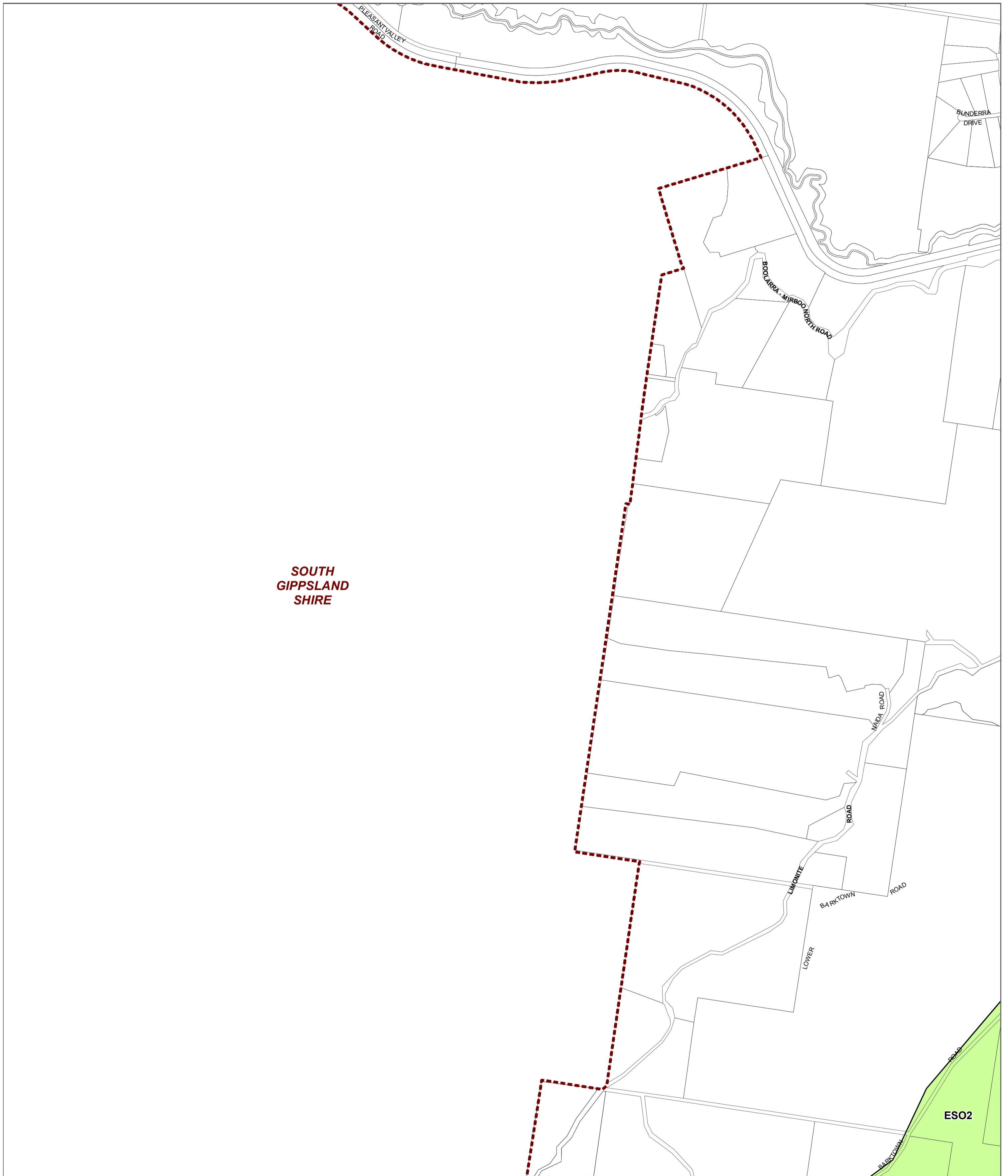
Australian Map Grid Zone 55

Planning Group  
 Print Date: 04/09/2024  
 Amendment Version: 1

VICTORIA  
 State Government  
 Department of Transport and Planning

INDEX TO ADJOINING SCHEME MAPS





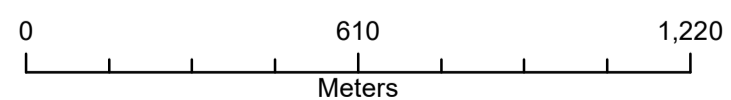
**LEGEND**

ESO2 - Environmental Significance Overlay - Schedule 2

Municipal Boundary

**Disclaimer**  
This publication may be of assistance to you but the State of Victoria and its employees do not guarantee that the publication is without flaw of any kind or is wholly appropriate for your particular purposes and therefore disclaims all liability for any error, loss or other consequence which may arise from you relying on any information in this publication.

© The State of Victoria Department of Transport and Planning 2024



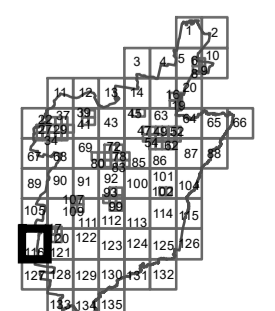
Australian Map Grid Zone 55

Planning Group  
Print Date: 04/09/2024  
Amendment Version: 1



Department of Transport and Planning

**INDEX TO ADJOINING SCHEME MAPS**





**LEGEND**  
 ESO2 - Environmental Significance Overlay - Schedule 2

Municipal Boundary

**Disclaimer**  
 This publication may be of assistance to you but the State of Victoria and its employees do not guarantee that the publication is without flaw of any kind or is wholly appropriate for your particular purposes and therefore disclaims all liability for any error, loss or other consequence which may arise from you relying on any information in this publication.

© The State of Victoria Department of Transport and Planning 2024

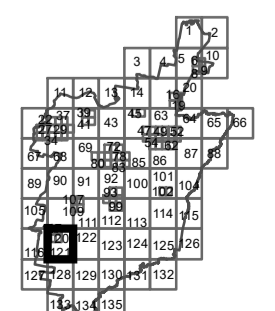
0 610 1,220  
Meters

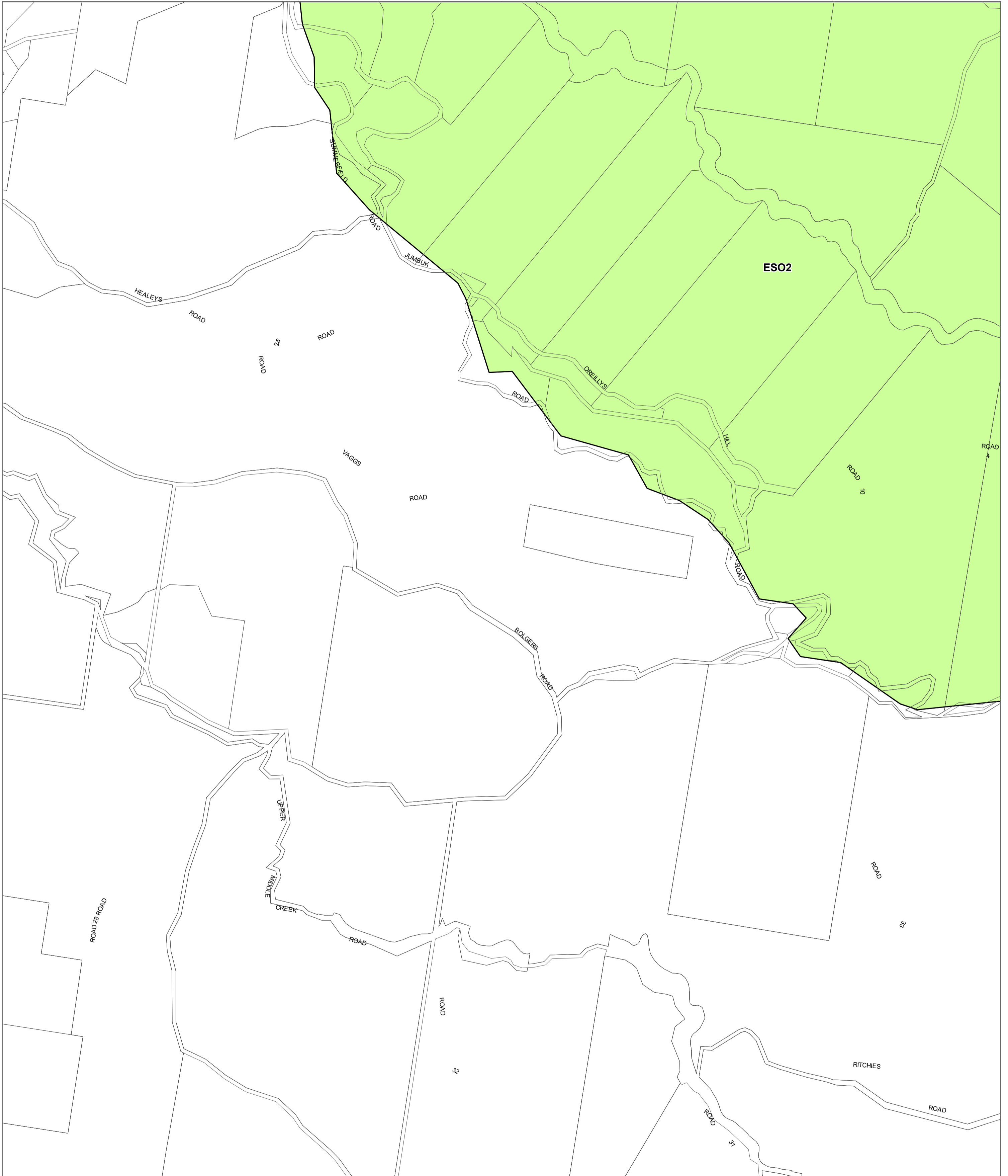
Australian Map Grid Zone 55

  
 Planning Group  
 Print Date: 04/09/2024  
 Amendment Version: 1

  
 Department of Transport and Planning

INDEX TO ADJOINING SCHEME MAPS



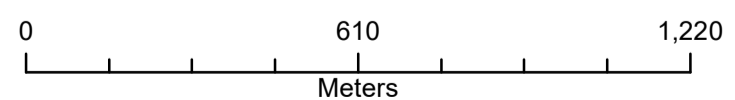


**LEGEND**  
 ESO2 - Environmental Significance Overlay - Schedule 2

Municipal Boundary

**Disclaimer**  
 This publication may be of assistance to you but the State of Victoria and its employees do not guarantee that the publication is without flaw of any kind or is wholly appropriate for your particular purposes and therefore disclaims all liability for any error, loss or other consequence which may arise from you relying on any information in this publication.

© The State of Victoria Department of Transport and Planning 2024



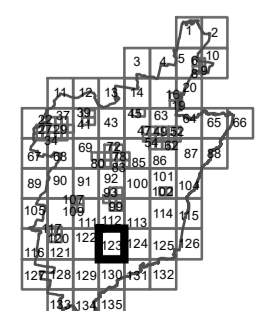
Australian Map Grid Zone 55

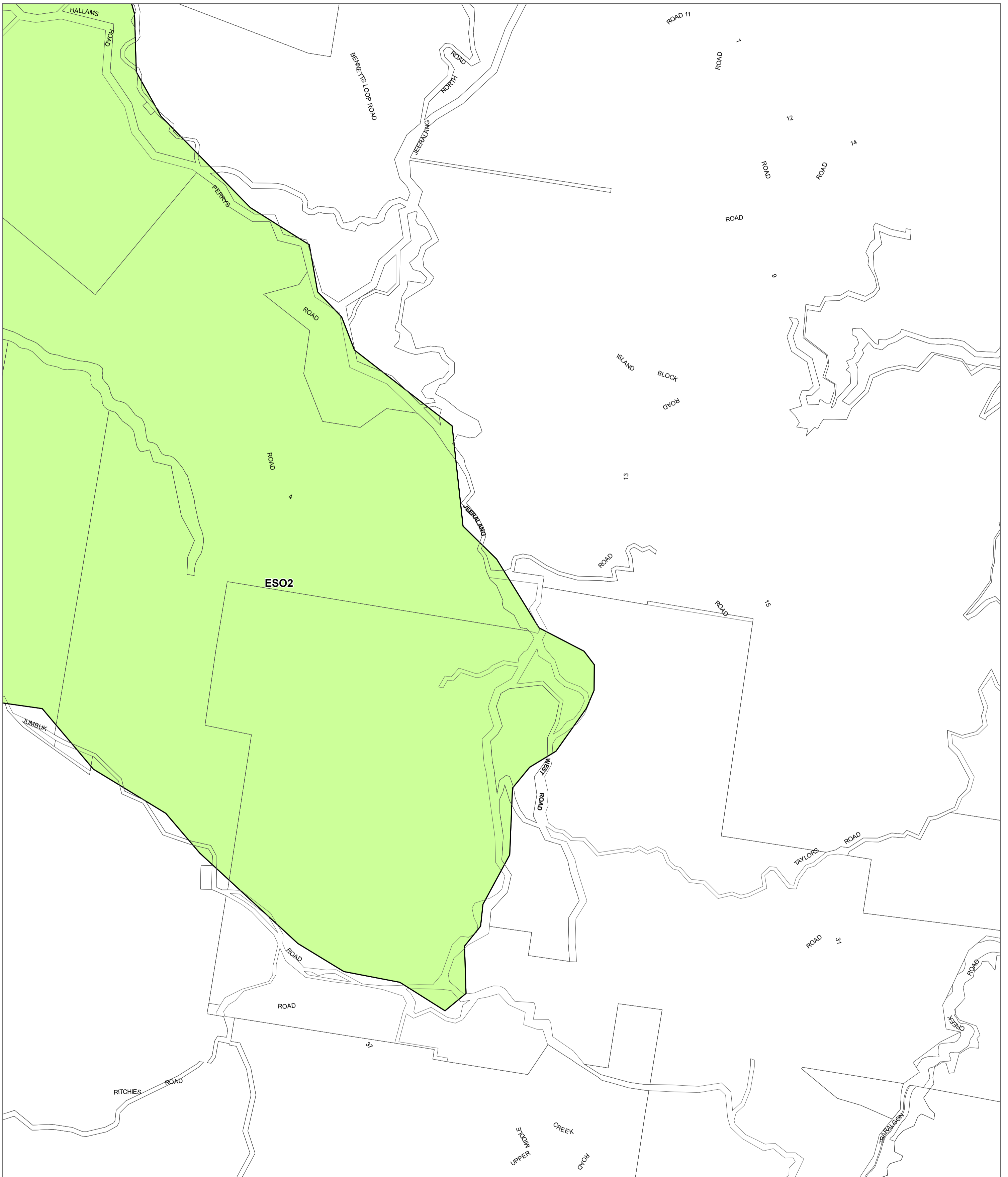
Planning Group  
 Print Date: 04/09/2024  
 Amendment Version: 1



Department of Transport and Planning

INDEX TO ADJOINING SCHEME MAPS



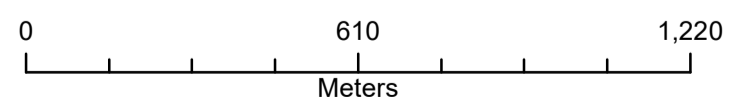


**LEGEND**  
 ESO2 - Environmental Significance Overlay - Schedule 2

Municipal Boundary

**Disclaimer**  
 This publication may be of assistance to you but the State of Victoria and its employees do not guarantee that the publication is without flaw of any kind or is wholly appropriate for your particular purposes and therefore disclaims all liability for any error, loss or other consequence which may arise from you relying on any information in this publication.

© The State of Victoria Department of Transport and Planning 2024

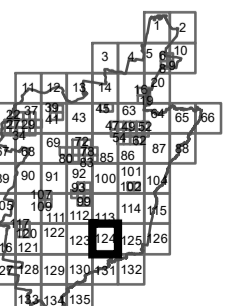


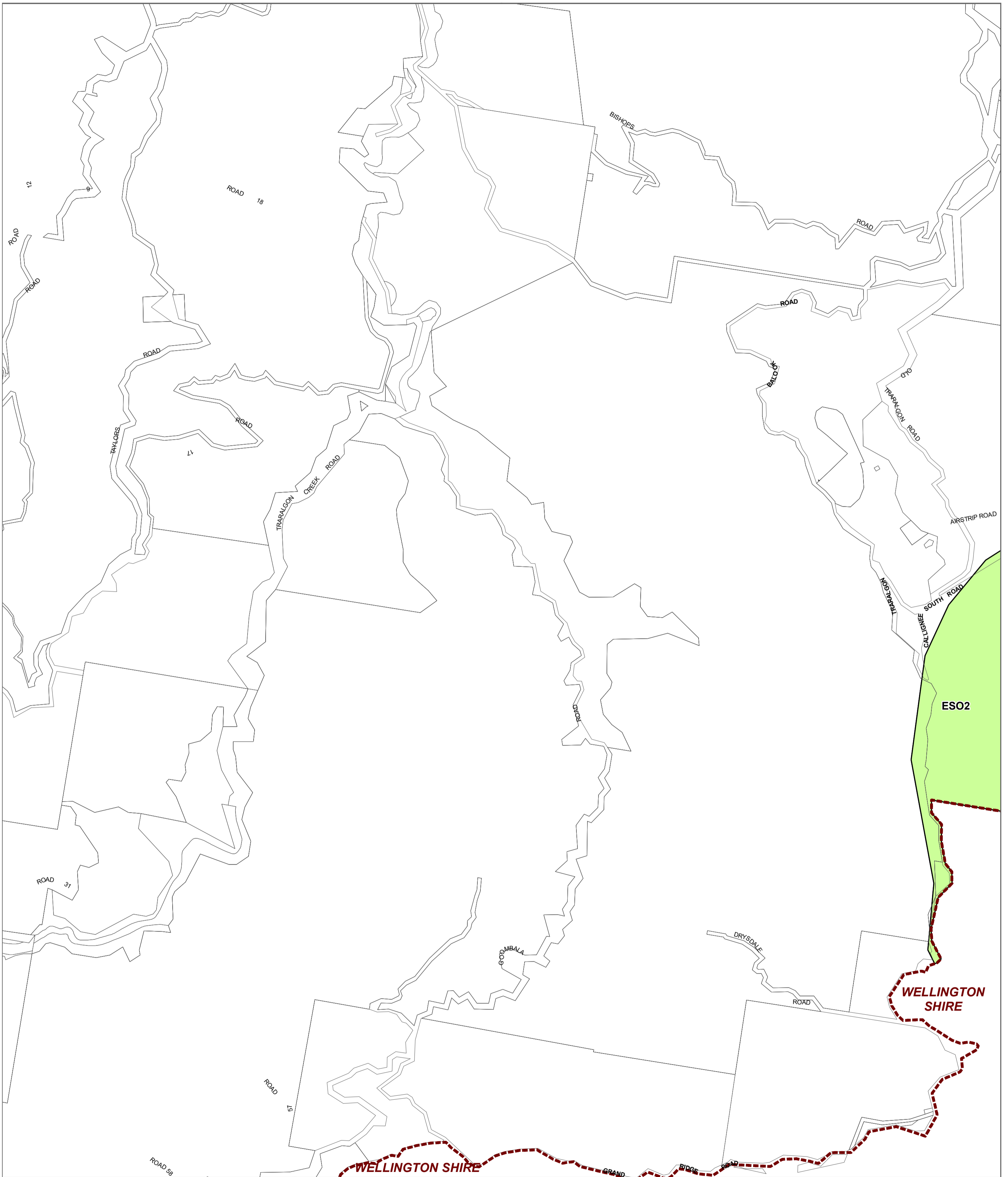
Australian Map Grid Zone 55

Planning Group  
 Print Date: 04/09/2024  
 Amendment Version: 1

VICTORIA  
 State Government  
 Department of Transport and Planning

INDEX TO ADJOINING SCHEME MAPS



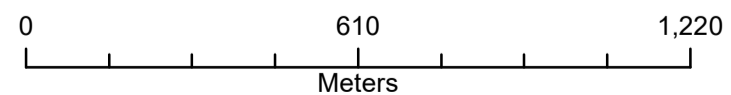


**LEGEND**  
 ESO2 - Environmental Significance Overlay - Schedule 2

Municipal Boundary

**Disclaimer**  
 This publication may be of assistance to you but the State of Victoria and its employees do not guarantee that the publication is without flaw of any kind or is wholly appropriate for your particular purposes and therefore disclaims all liability for any error, loss or other consequence which may arise from you relying on any information in this publication.

© The State of Victoria Department of Transport and Planning 2024



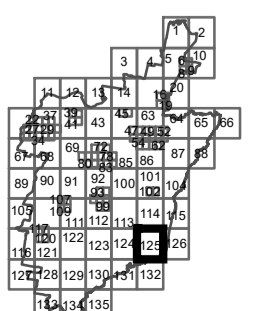
Australian Map Grid Zone 55

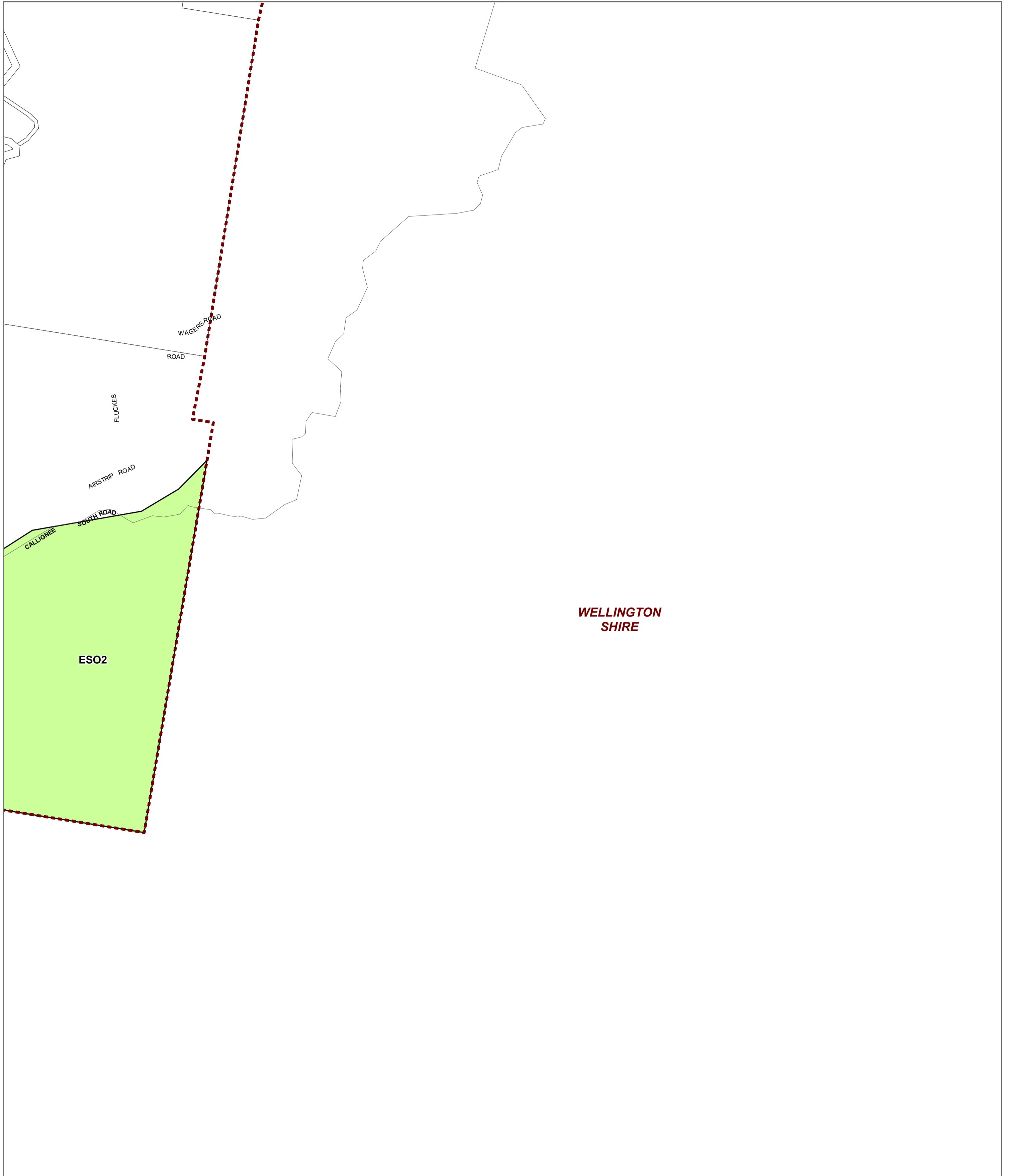
Planning Group  
 Print Date: 04/09/2024  
 Amendment Version: 1



Department of Transport and Planning

INDEX TO ADJOINING SCHEME MAPS



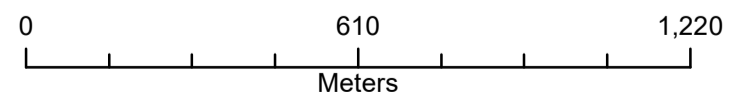


**LEGEND**  
 ESO2 - Environmental Significance Overlay - Schedule 2

Municipal Boundary

**Disclaimer**  
 This publication may be of assistance to you but the State of Victoria and its employees do not guarantee that the publication is without flaw of any kind or is wholly appropriate for your particular purposes and therefore disclaims all liability for any error, loss or other consequence which may arise from you relying on any information in this publication.

© The State of Victoria Department of Transport and Planning 2024



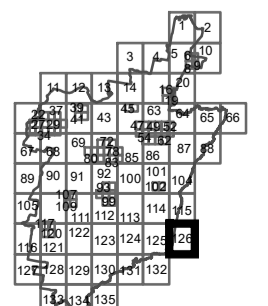
Australian Map Grid Zone 55

Planning Group  
 Print Date: 04/09/2024  
 Amendment Version: 1

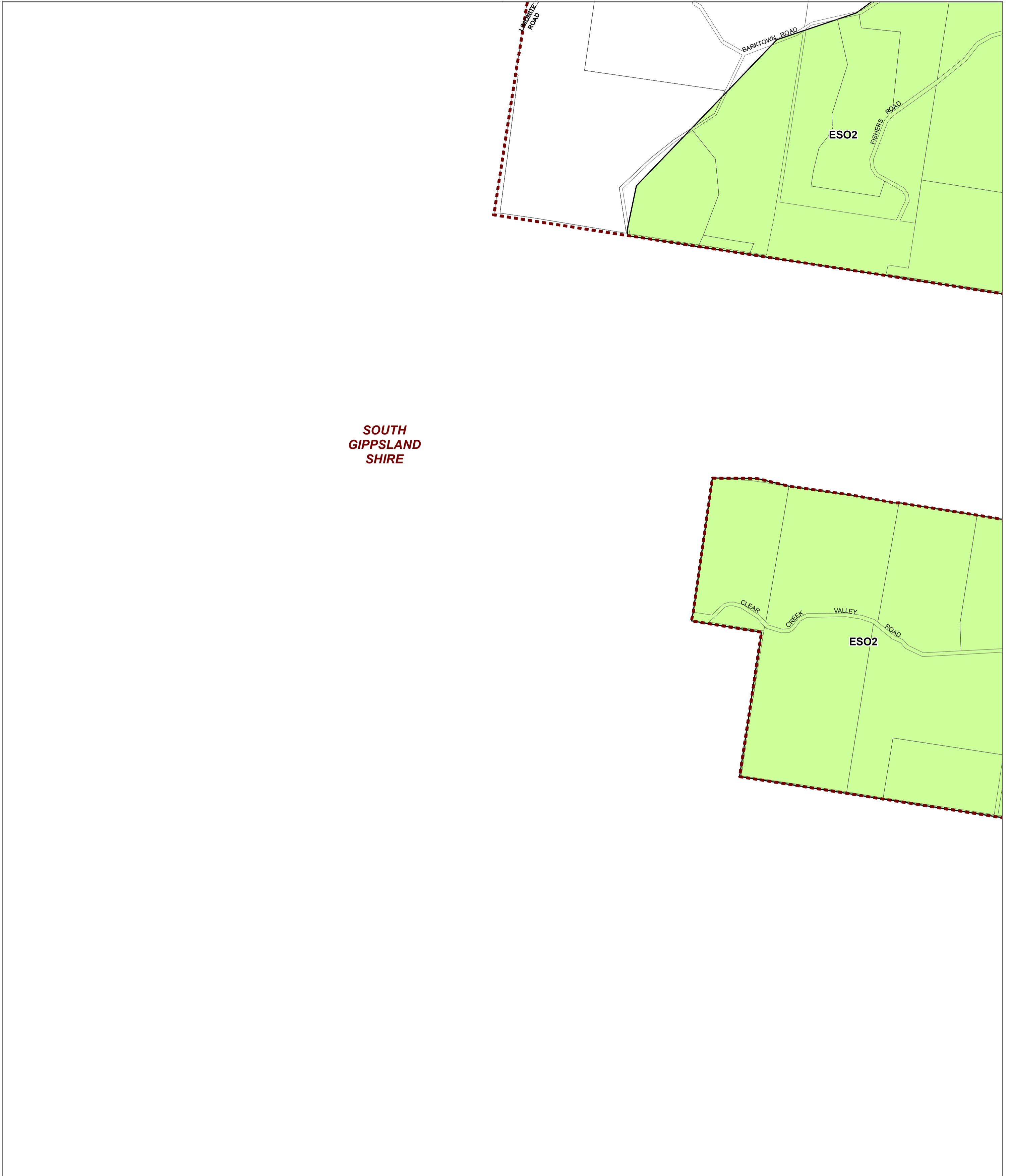


Department of Transport and Planning

INDEX TO ADJOINING SCHEME MAPS







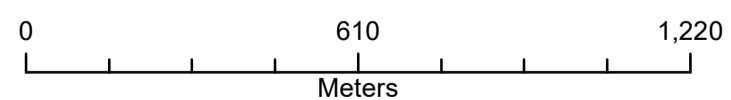
**LEGEND**

 ESO2 - Environmental Significance Overlay - Schedule 2

 Municipal Boundary

**Disclaimer**  
 This publication may be of assistance to you but the State of Victoria and its employees do not guarantee that the publication is without flaw of any kind or is wholly appropriate for your particular purposes and therefore disclaims all liability for any error, loss or other consequence which may arise from you relying on any information in this publication.

© The State of Victoria Department of Transport and Planning 2024



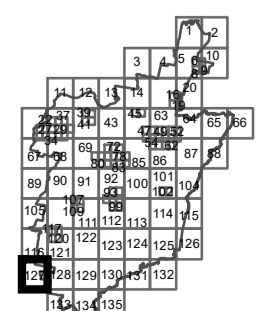
Australian Map Grid Zone 55

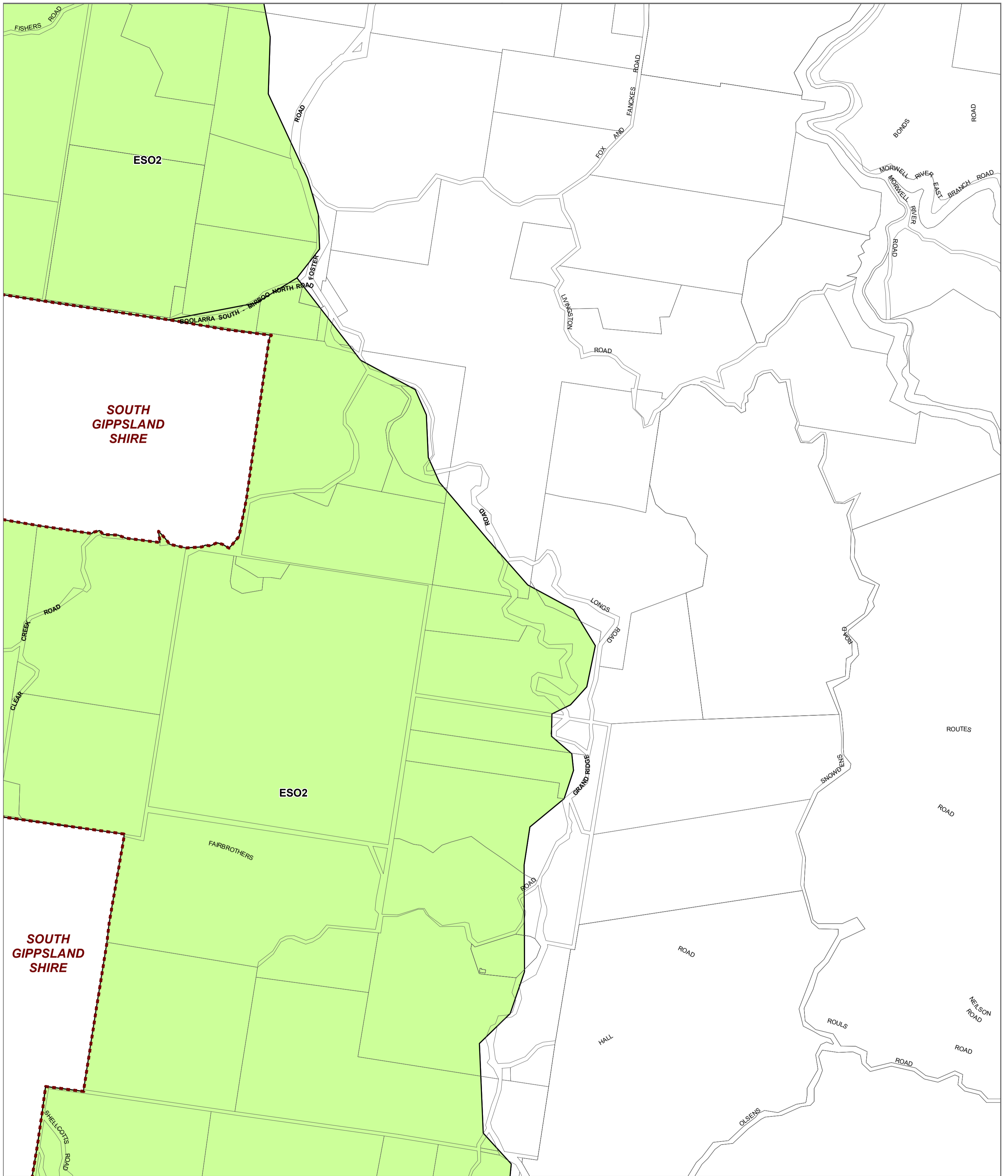
  
 Planning Group  
 Print Date: 04/09/2024  
 Amendment Version: 1



Department of Transport and Planning

**INDEX TO ADJOINING SCHEME MAPS**





**LEGEND**  
 ESO2 - Environmental Significance Overlay - Schedule 2

Municipal Boundary

**Disclaimer**  
 This publication may be of assistance to you but the State of Victoria and its employees do not guarantee that the publication is without flaw of any kind or is wholly appropriate for your particular purposes and therefore disclaims all liability for any error, loss or other consequence which may arise from you relying on any information in this publication.

© The State of Victoria Department of Transport and Planning 2024

0 610 1,220  
 Meters

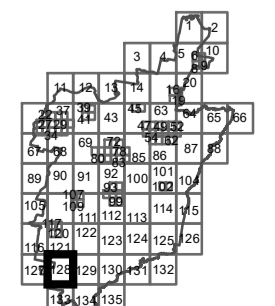
Australian Map Grid Zone 55

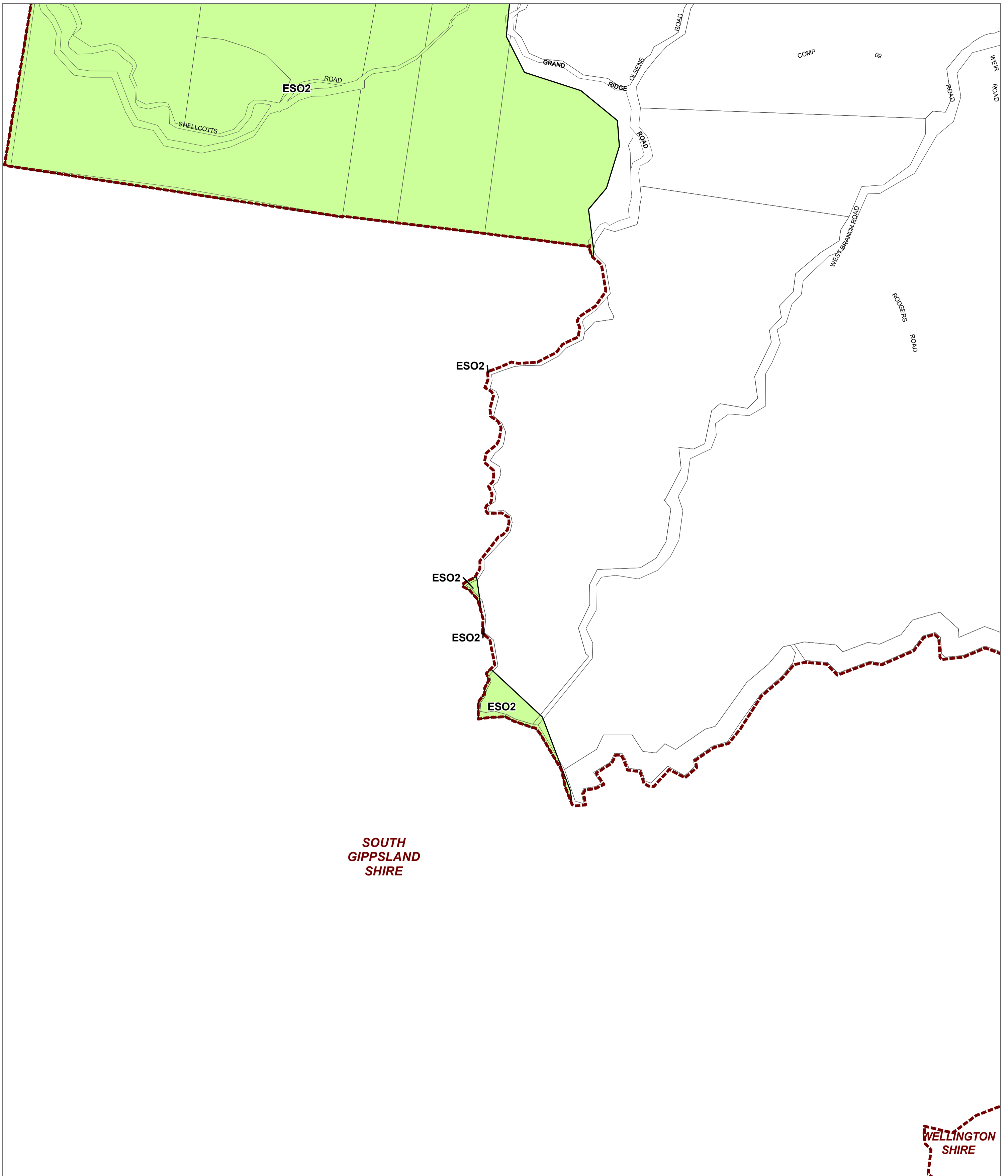
Planning Group  
 Print Date: 04/09/2024  
 Amendment Version: 1



Department of Transport and Planning

INDEX TO ADJOINING SCHEME MAPS



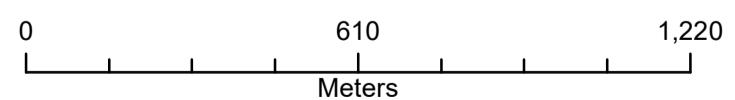


**LEGEND**  
 ESO2 - Environmental Significance Overlay - Schedule 2

Municipal Boundary

**Disclaimer**  
 This publication may be of assistance to you but the State of Victoria and its employees do not guarantee that the publication is without flaw of any kind or is wholly appropriate for your particular purposes and therefore disclaims all liability for any error, loss or other consequence which may arise from you relying on any information in this publication.

© The State of Victoria Department of Transport and Planning 2024



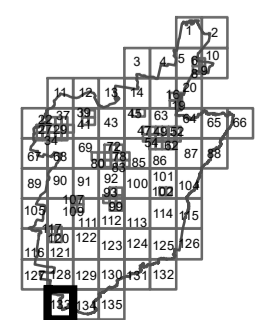
Australian Map Grid Zone 55

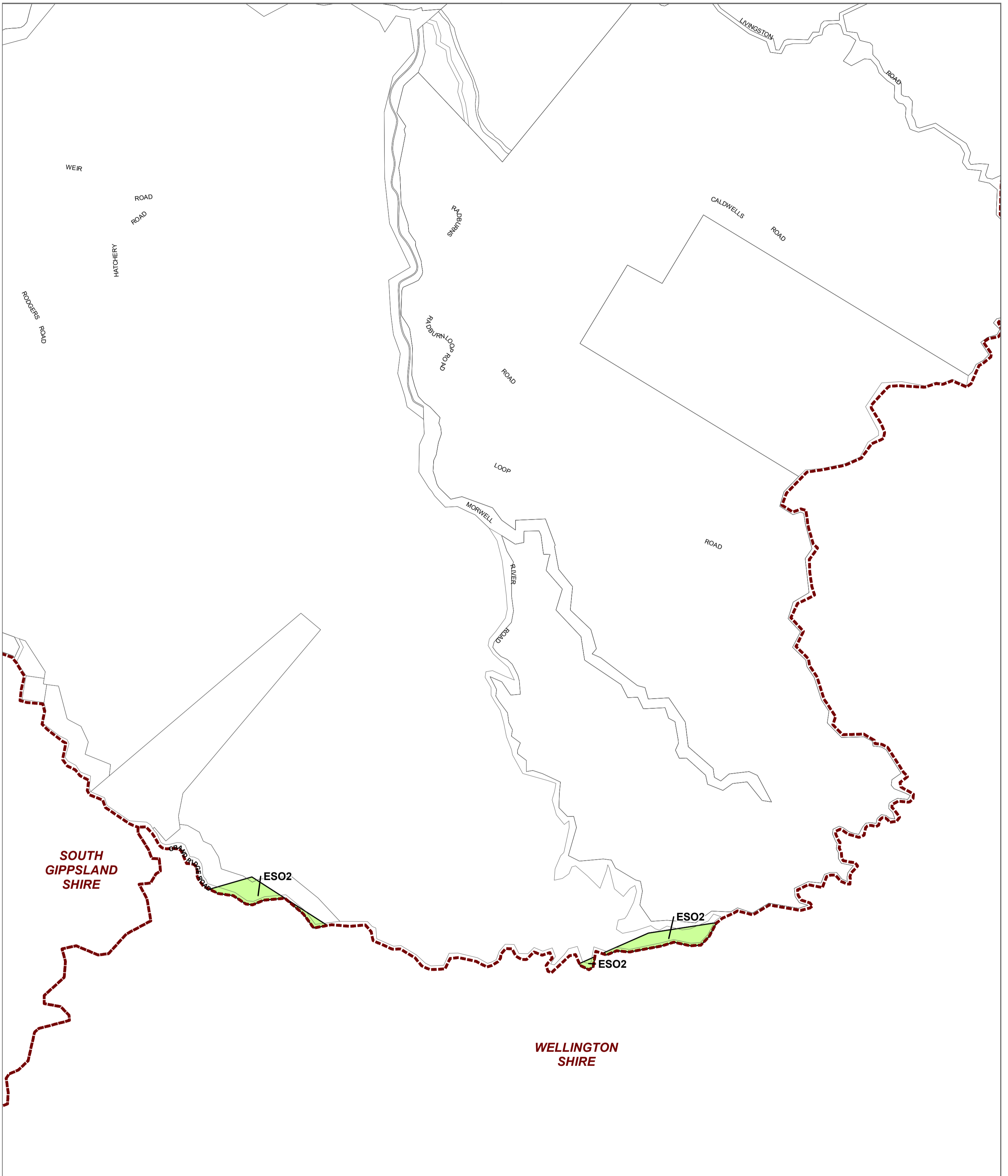
Planning Group  
 Print Date: 04/09/2024  
 Amendment Version: 1



Department of Transport and Planning

INDEX TO ADJOINING SCHEME MAPS



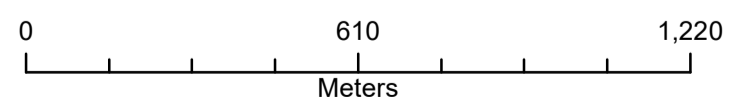


**LEGEND**  
 ESO2 - Environmental Significance Overlay - Schedule 2

Municipal Boundary

**Disclaimer**  
 This publication may be of assistance to you but the State of Victoria and its employees do not guarantee that the publication is without flaw of any kind or is wholly appropriate for your particular purposes and therefore disclaims all liability for any error, loss or other consequence which may arise from you relying on any information in this publication.

© The State of Victoria Department of Transport and Planning 2024



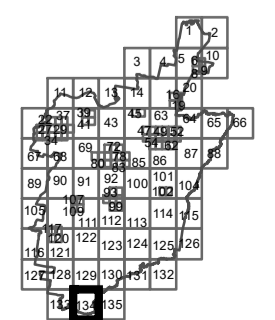
Australian Map Grid Zone 55

Planning Group  
 Print Date: 04/09/2024  
 Amendment Version: 1



Department of Transport and Planning

INDEX TO ADJOINING SCHEME MAPS

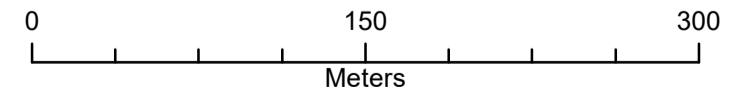




**LEGEND**  
 SCO3 - Specific Controls Overlay - Schedule 3

Municipal Boundary

**Disclaimer**  
 This publication may be of assistance to you but the State of Victoria and its employees do not guarantee that the publication is without flaw of any kind or is wholly appropriate for your particular purposes and therefore disclaims all liability for any error, loss or other consequence which may arise from you relying on any information in this publication.  
 © The State of Victoria Department of Transport and Planning 2024



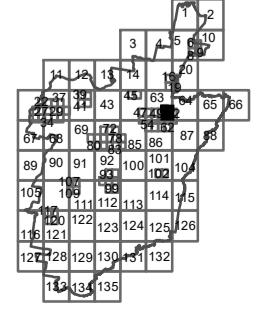
Australian Map Grid Zone 55

Planning Group  
 Print Date: 18/07/2024  
 Amendment Version: 1



Department of Transport and Planning

INDEX TO ADJOINING SCHEME MAPS



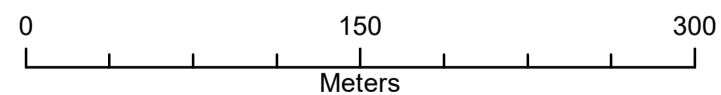


**LEGEND**  
 SCO6 - Specific Controls Overlay - Schedule 6

Municipal Boundary

**Disclaimer**  
 This publication may be of assistance to you but the State of Victoria and its employees do not guarantee that the publication is without flaw of any kind or is wholly appropriate for your particular purposes and therefore disclaims all liability for any error, loss or other consequence which may arise from you relying on any information in this publication.

© The State of Victoria Department of Transport and Planning 2024



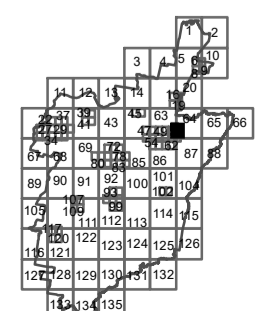
Australian Map Grid Zone 55

Planning Group  
 Print Date: 18/07/2024  
 Amendment Version: 1



Department of Transport and Planning

INDEX TO ADJOINING SCHEME MAPS



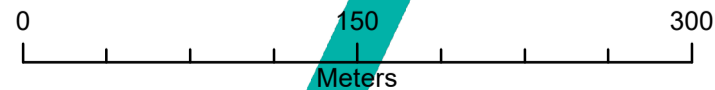


**LEGEND**

- D-DPO - Area to be deleted from a Development Plan Overlay
- Municipal Boundary

**Disclaimer**  
 This publication may be of assistance to you but the State of Victoria and its employees do not guarantee that the publication is without flaw of any kind or is wholly appropriate for your particular purposes and therefore disclaims all liability for any error, loss or other consequence which may arise from you relying on any information in this publication.

© The State of Victoria Department of Transport and Planning 2024



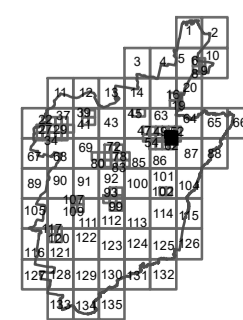
Australian Map Grid Zone 55

Planning Group  
 Print Date: 19/12/2024  
 Amendment Version: 1



Department of Transport and Planning

**INDEX TO ADJOINING SCHEME MAPS**





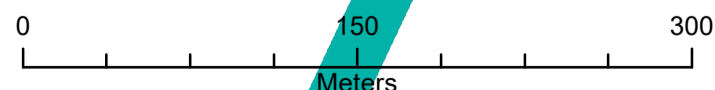
**LEGEND**

D-DPO - Area to be deleted from a Development Plan Overlay

Municipal Boundary

**Disclaimer**  
 This publication may be of assistance to you but the State of Victoria and its employees do not guarantee that the publication is without flaw of any kind or is wholly appropriate for your particular purposes and therefore disclaims all liability for any error, loss or other consequence which may arise from you relying on any information in this publication.

© The State of Victoria Department of Transport and Planning 2024



Australian Map Grid Zone 55

Planning Group  
 Print Date: 19/12/2024  
 Amendment Version: 1



Department of Transport and Planning

**INDEX TO ADJOINING SCHEME MAPS**

