





**LEGEND**

 D-LSIO - Area to be deleted from a Land Subject to Inundation Overlay

 Municipal Boundary

Disclaimer

This publication may be of assistance to you but the State of Victoria and its employees do not guarantee that the publication is without flaw of any kind or is wholly appropriate for your particular purposes and therefore disclaims all liability for any error, loss or other consequence which may arise from you relying on any information in this publication.

© The State of Victoria Department of Environment, Land, Water and Planning 2020


0 610 1,220

Meters

Australian Map Grid Zone 55

**NORTH**

Planning Group  
Printed: 18/08/2020  
Amendment Version: 1

 **Environment, Land, Water and Planning**

**INDEX TO ADJOINING SCHEME MAPS**

