

**LEGEND**  
FO - Floodway Overlay

Municipal Boundary

Disclaimer  
This publication may be of assistance to you but the State of Victoria and its employees do not guarantee that the publication is without flaw of any kind or is wholly appropriate for your particular purposes and therefore disclaims all liability for any error, loss or other consequence which may arise from you relying on any information in this publication.

© The State of Victoria Department of Environment, Land, Water and Planning 2021

0 610 1,220  
Meters

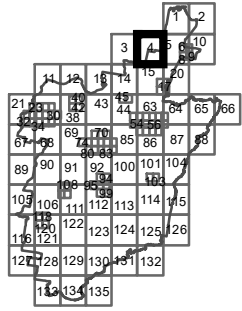


Planning Group  
Printed: 27/07/2021  
Amendment Version: 1



Environment,  
Land, Water  
and Planning

INDEX TO ADJOINING SCHEME MAPS





**LEGEND**

FO - Floodway Overlay

LSIO - Land Subject to Inundation Overlay

Municipal Boundary

Disclaimer  
This publication may be of assistance to you but the State of Victoria and its employees do not guarantee that the publication is without flaw of any kind or is wholly appropriate for your particular purposes and therefore disclaims all liability for any error, loss or other consequence which may arise from you relying on any information in this publication.

© The State of Victoria Department of Environment, Land, Water and Planning 2021

0 150 300  
Meters

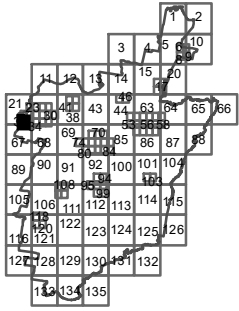


Planning Group  
Printed: 27/07/2021  
Amendment Version: 1



Environment,  
Land, Water  
and Planning

INDEX TO ADJOINING SCHEME MAPS





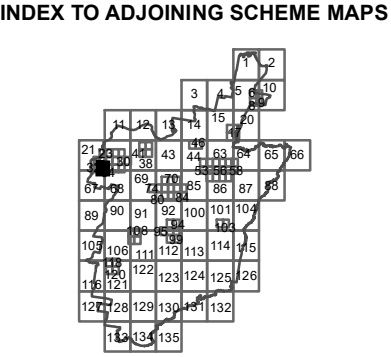


**LEGEND**  
LSIO - Land Subject to Inundation Overlay

Municipal Boundary

Disclaimer  
This publication may be of assistance to you but the State of Victoria and its employees do not guarantee that the publication is without flaw of any kind or is wholly appropriate for your particular purposes and therefore disclaims all liability for any error, loss or other consequence which may arise from you relying on any information in this publication.  
© The State of Victoria Department of Environment, Land, Water and Planning 2021

0 150 300  
Meters  
Australian Map Grid Zone 55  
NORTH  
Planning Group  
Printed: 27/07/2021  
Amendment Version: 1  
VICTORIA State Government  
Environment, Land, Water and Planning





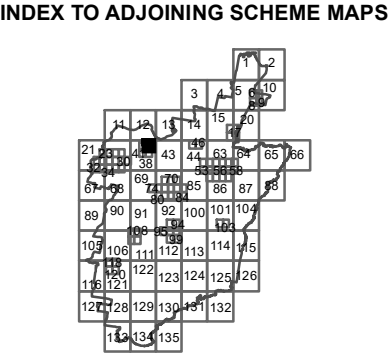
**LEGEND**  
FO - Floodway Overlay

Municipal Boundary

**Disclaimer**  
This publication may be of assistance to you but the State of Victoria and its employees do not guarantee that the publication is without flaw of any kind or is wholly appropriate for your particular purposes and therefore disclaims all liability for any error, loss or other consequence which may arise from you relying on any information in this publication.

© The State of Victoria Department of Environment, Land, Water and Planning 2021

0 150 300  
Meters  
NORTH  
Planning Group  
Printed: 27/07/2021  
Amendment Version: 1  
Australian Map Grid Zone 55  
VICTORIA State Government  
Environment, Land, Water and Planning







**LEGEND**

FO - Floodway Overlay

LSIO - Land Subject to Inundation Overlay

Municipal Boundary

**Disclaimer**  
This publication may be of assistance to you but the State of Victoria and its employees do not guarantee that the publication is without flaw of any kind or is wholly appropriate for your particular purposes and therefore disclaims all liability for any error, loss or other consequence which may arise from you relying on any information in this publication.

© The State of Victoria Department of Environment, Land, Water and Planning 2021

0 150 300  
Meters

Australian Map Grid Zone 55

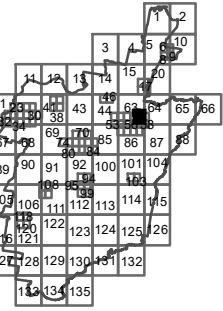


Planning Group  
Printed: 27/07/2021  
Amendment Version: 1



Environment,  
Land, Water  
and Planning

INDEX TO ADJOINING SCHEME MAPS





LATROBE PLANNING SCHEME - LOCAL PROVISION  
AMENDMENT C131latr



**LEGEND**  
FO - Floodway Overlay  
LSIO - Land Subject to Inundation Overlay

Municipal Boundary

**Disclaimer**  
This publication may be of assistance to you but the State of Victoria and its employees do not guarantee that the publication is without flaw of any kind or is wholly appropriate for your particular purposes and therefore disclaims all liability for any error, loss or other consequence which may arise from you relying on any information in this publication.

© The State of Victoria Department of Environment, Land, Water and Planning 2021

0 150 300  
Meters

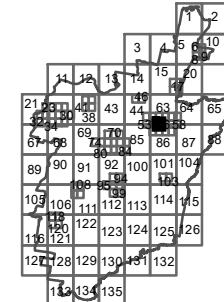


Planning Group  
Printed: 27/07/2021  
Amendment Version: 1

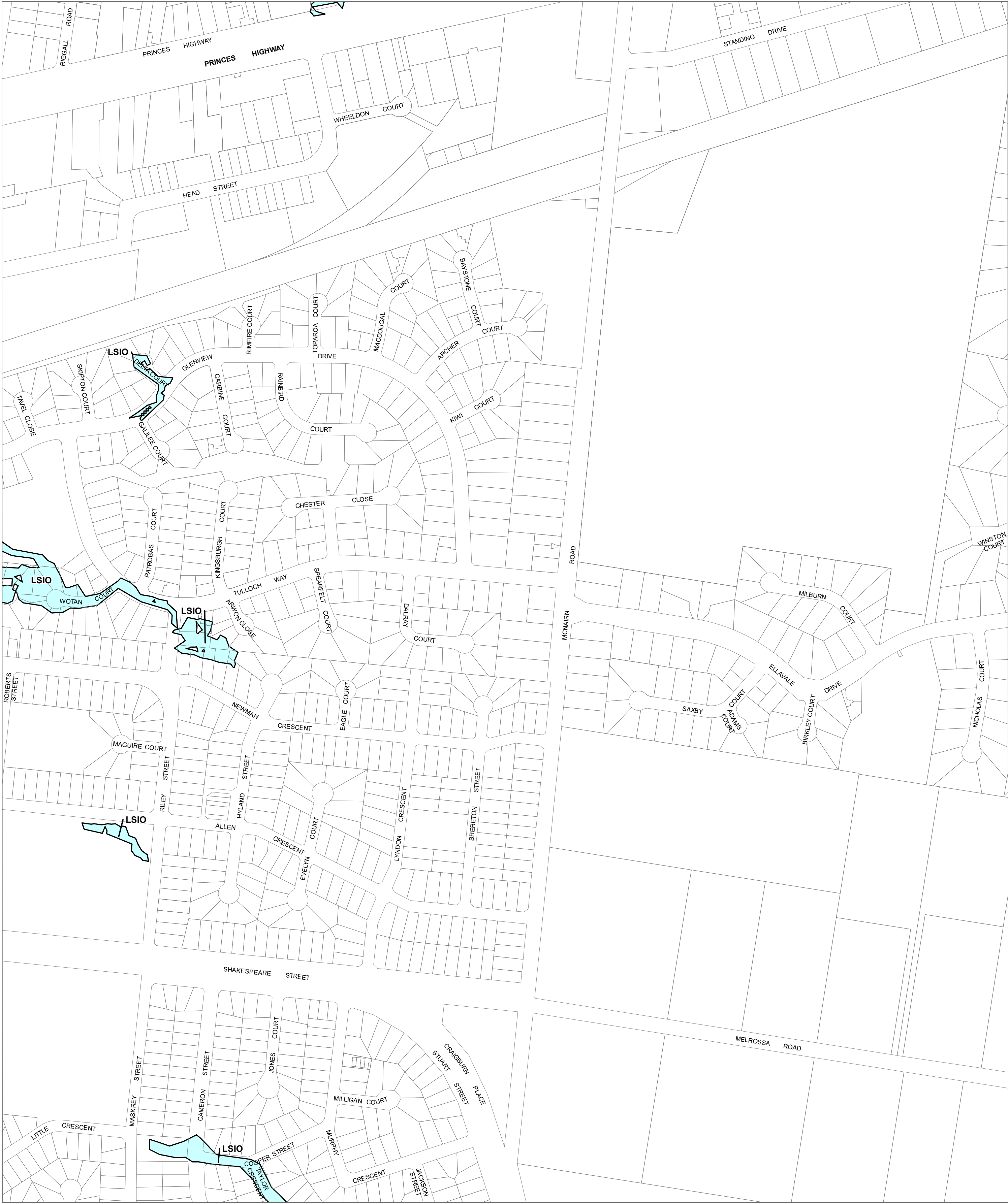


Environment,  
Land, Water  
and Planning

INDEX TO ADJOINING SCHEME MAPS







**LEGEND**  
LSIO - Land Subject to Inundation Overlay

Municipal Boundary

Disclaimer  
This publication may be of assistance to you but the State of Victoria and its employees do not guarantee that the publication is without flaw of any kind or is wholly appropriate for your particular purposes and therefore disclaims all liability for any error, loss or other consequence which may arise from you relying on any information in this publication.

© The State of Victoria Department of Environment, Land, Water and Planning 2021

0 150 300  
Meters

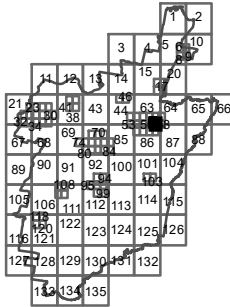


Planning Group  
Printed: 27/07/2021  
Amendment Version: 1



Environment,  
Land, Water  
and Planning

INDEX TO ADJOINING SCHEME MAPS



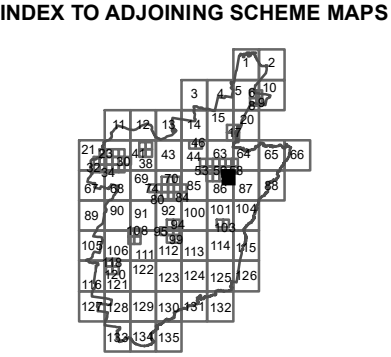


**LEGEND**  
FO - Floodway Overlay  
LSIO - Land Subject to Inundation Overlay

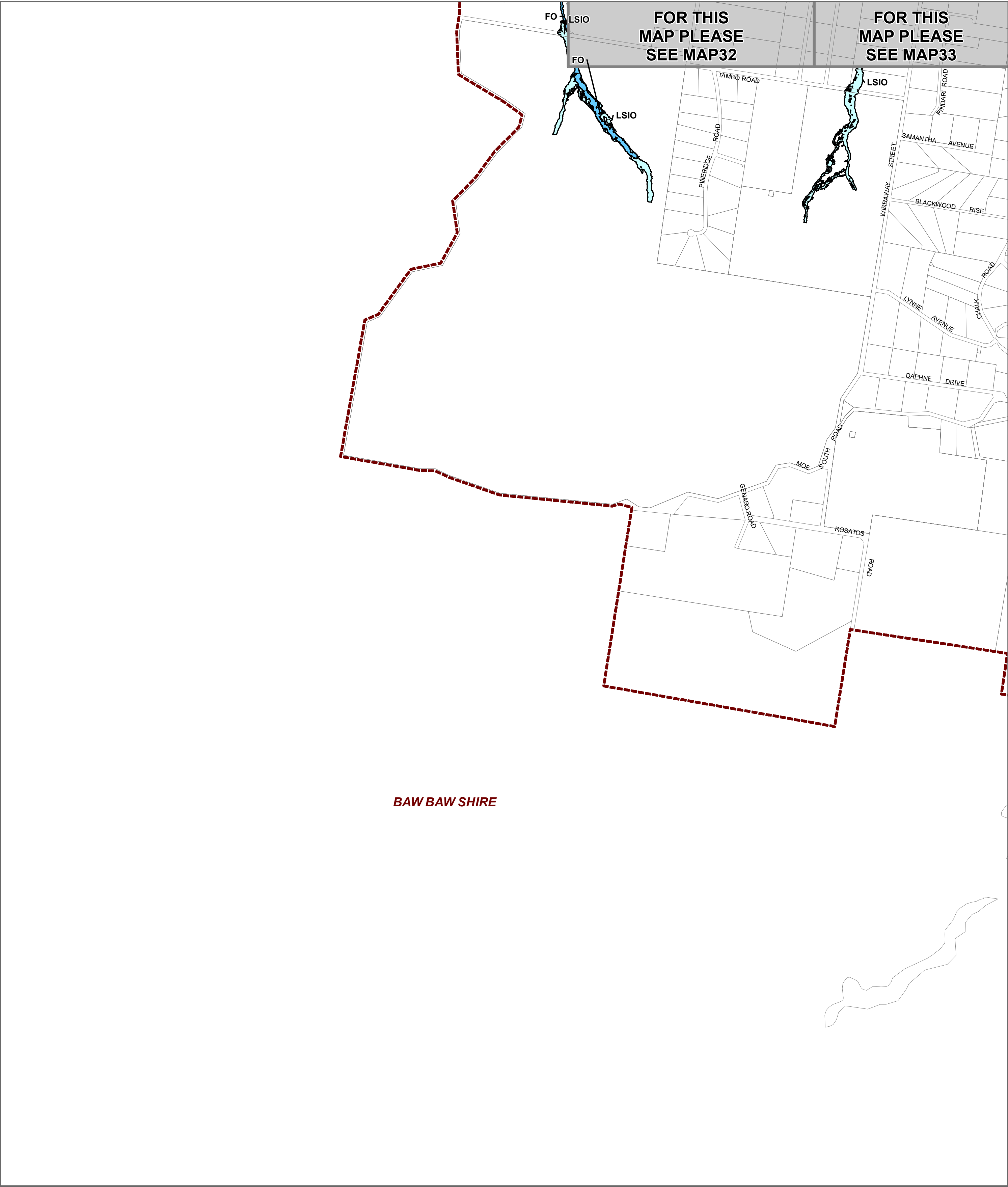
Municipal Boundary

Disclaimer  
This publication may be of assistance to you but the State of Victoria and its employees do not guarantee that the publication is without flaw of any kind or is wholly appropriate for your particular purposes and therefore disclaims all liability for any error, loss or other consequence which may arise from you relying on any information in this publication.  
© The State of Victoria Department of Environment, Land, Water and Planning 2021

0 150 300  
Meters  
NORTH  
Planning Group  
Printed: 27/07/2021  
Amendment Version: 1  
Australian Map Grid Zone 55  
VICTORIA State Government  
Environment, Land, Water and Planning







**LEGEND**

- FO - Floodway Overlay
- LSIO - Land Subject to Inundation Overlay

Municipal Boundary

Disclaimer  
This publication may be of assistance to you but the State of Victoria and its employees do not guarantee that the publication is without flaw of any kind or is wholly appropriate for your particular purposes and therefore disclaims all liability for any error, loss or other consequence which may arise from you relying on any information in this publication.

© The State of Victoria Department of Environment, Land, Water and Planning 2021

0 610 1,220  
Meters

**NORTH**

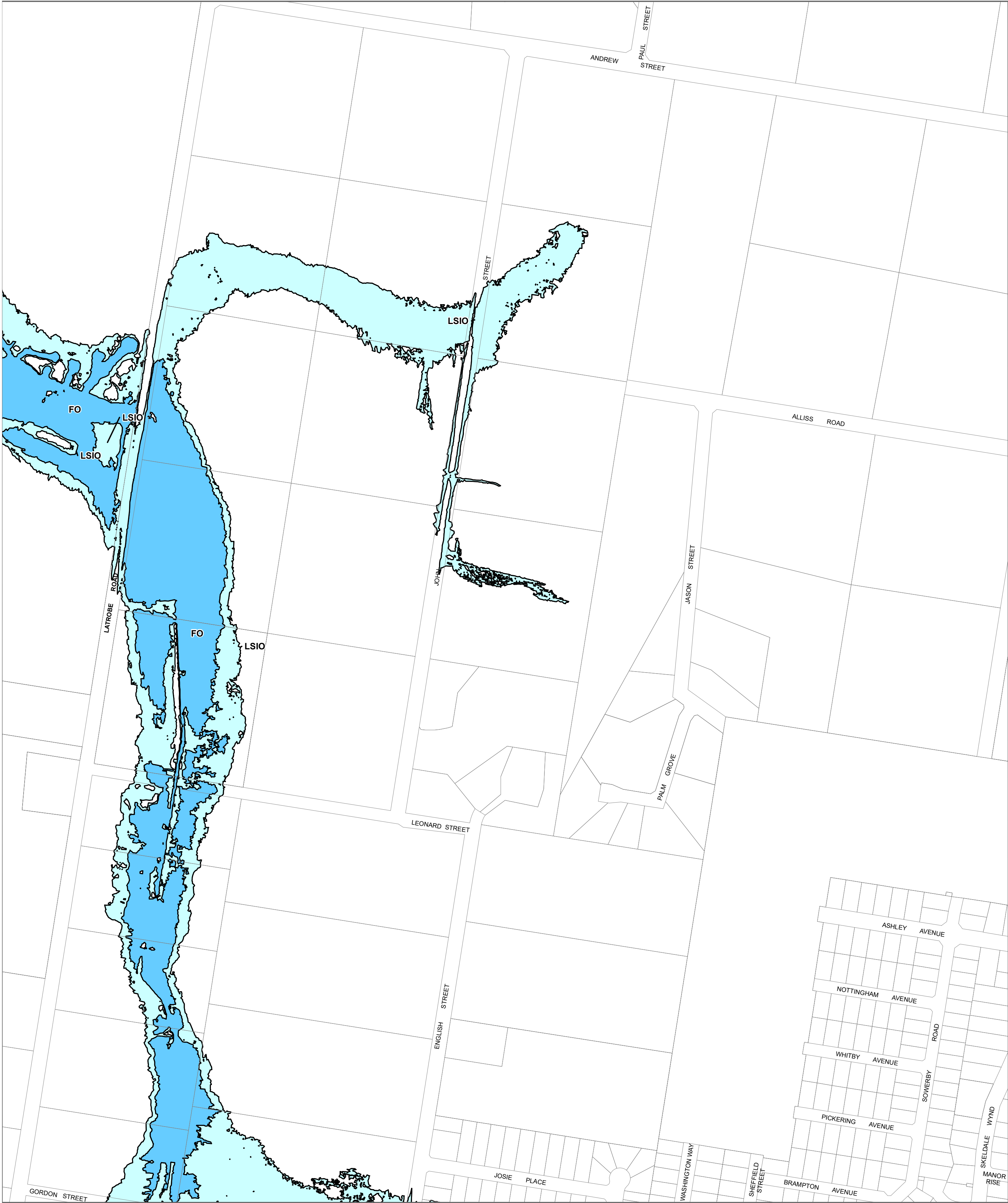
Planning Group  
Printed: 27/07/2021  
Amendment Version: 1

Australian Map Grid Zone 55

**VICTORIA**  
State Government

Environment,  
Land, Water  
and Planning

**INDEX TO ADJOINING SCHEME MAPS**



**LEGEND**  
FO - Floodway Overlay  
LSIO - Land Subject to Inundation Overlay

Municipal Boundary

Disclaimer  
This publication may be of assistance to you but the State of Victoria and its employees do not guarantee that the publication is without flaw of any kind or is wholly appropriate for your particular purposes and therefore disclaims all liability for any error, loss or other consequence which may arise from you relying on any information in this publication.

© The State of Victoria Department of Environment, Land, Water and Planning 2021

0 150 300  
Meters

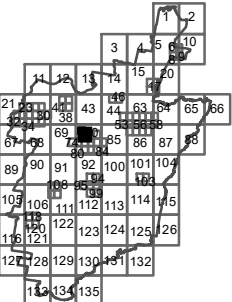


Planning Group  
Printed: 28/07/2021  
Amendment Version: 1



Environment,  
Land, Water  
and Planning

INDEX TO ADJOINING SCHEME MAPS





LATROBE PLANNING SCHEME - LOCAL PROVISION  
AMENDMENT C131latr



**LEGEND**  
FO - Floodway Overlay  
LSIO - Land Subject to Inundation Overlay

Municipal Boundary

**Disclaimer**  
This publication may be of assistance to you but the State of Victoria and its employees do not guarantee that the publication is without flaw of any kind or is wholly appropriate for your particular purposes and therefore disclaims all liability for any error, loss or other consequence which may arise from you relying on any information in this publication.

© The State of Victoria Department of Environment, Land, Water and Planning 2021

0 150 300  
Meters

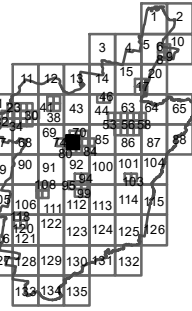


Planning Group  
Printed: 28/07/2021  
Amendment Version: 1

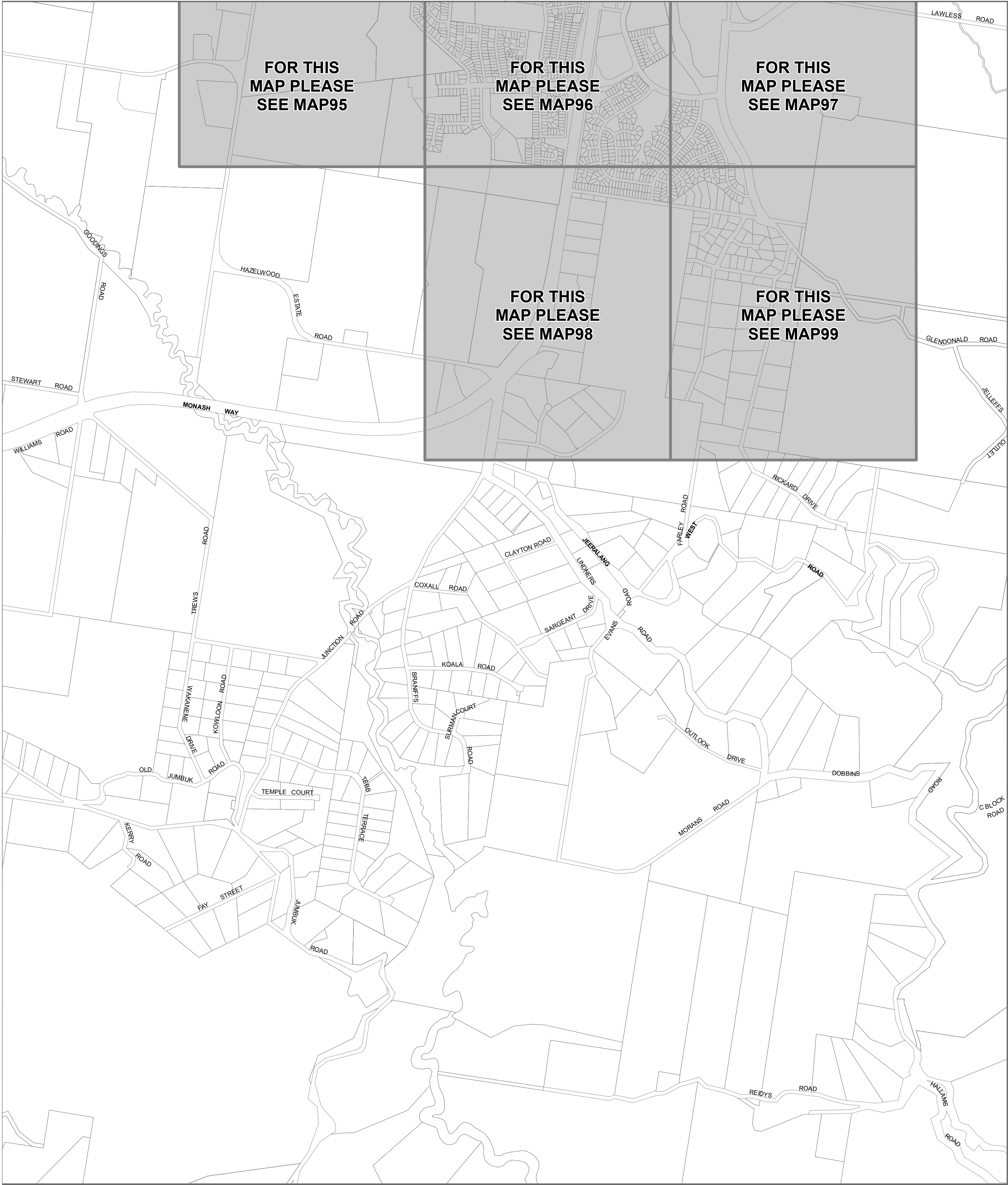


Environment,  
Land, Water  
and Planning

INDEX TO ADJOINING SCHEME MAPS







LEGEND

 Municipal Boundary

Disclaimer  
This publication may be of assistance to you but the State of Victoria and its employees do not guarantee that the publication is without flaw of any kind or is wholly appropriate for your particular purposes and therefore disclaims all liability for any error, loss or other consequence which may arise from you relying on any information in this publication.

© The State of Victoria Department of Environment, Land, Water and Planning 2021

0 610 1,220  
Meters



Planning Group  
Printed: 28/07/2021  
Amendment Version: 1



Environment,  
Land, Water  
and Planning

INDEX TO ADJOINING SCHEME MAPS

