

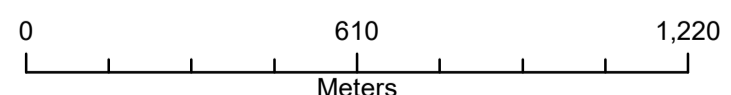


LEGEND
 FO - Floodway Overlay
 LSIO - Land Subject to Inundation Overlay

 Municipal Boundary

Disclaimer
 This publication may be of assistance to you but the State of Victoria and its employees do not guarantee that the publication is without flaw of any kind or is wholly appropriate for your particular purposes and therefore disclaims all liability for any error, loss or other consequence which may arise from you relying on any information in this publication.

© The State of Victoria Department of Environment, Land, Water and Planning 2020



Planning Group
 Printed: 18/08/2020
 Amendment Version: 1



Environment,
 Land, Water
 and Planning

INDEX TO ADJOINING SCHEME MAPS

